


PAEC 2010

11 May 2010

Tim Pallas
Minister for Roads and Ports



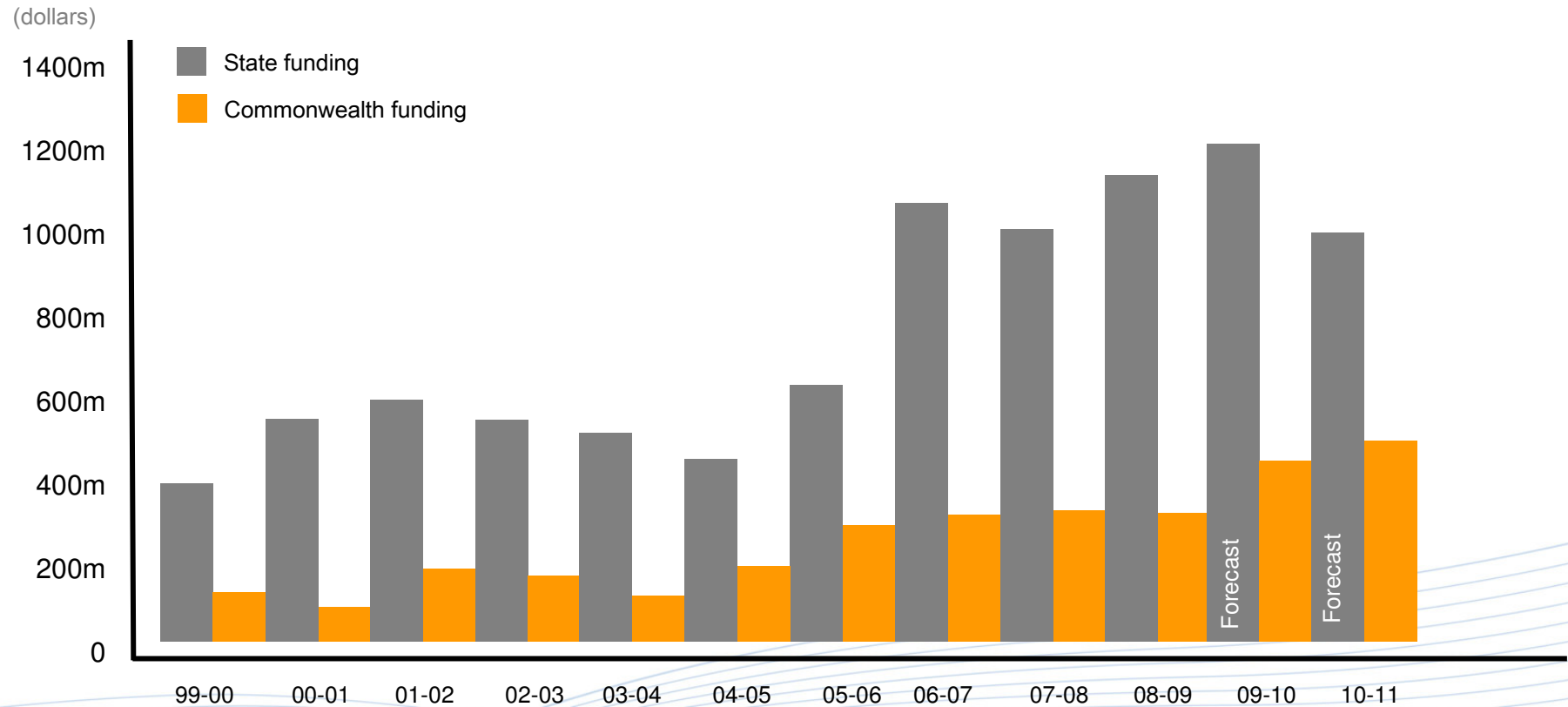
Department
of Transport



Roads and Ports





Roads funding sources since 1999



Source: VicRoads

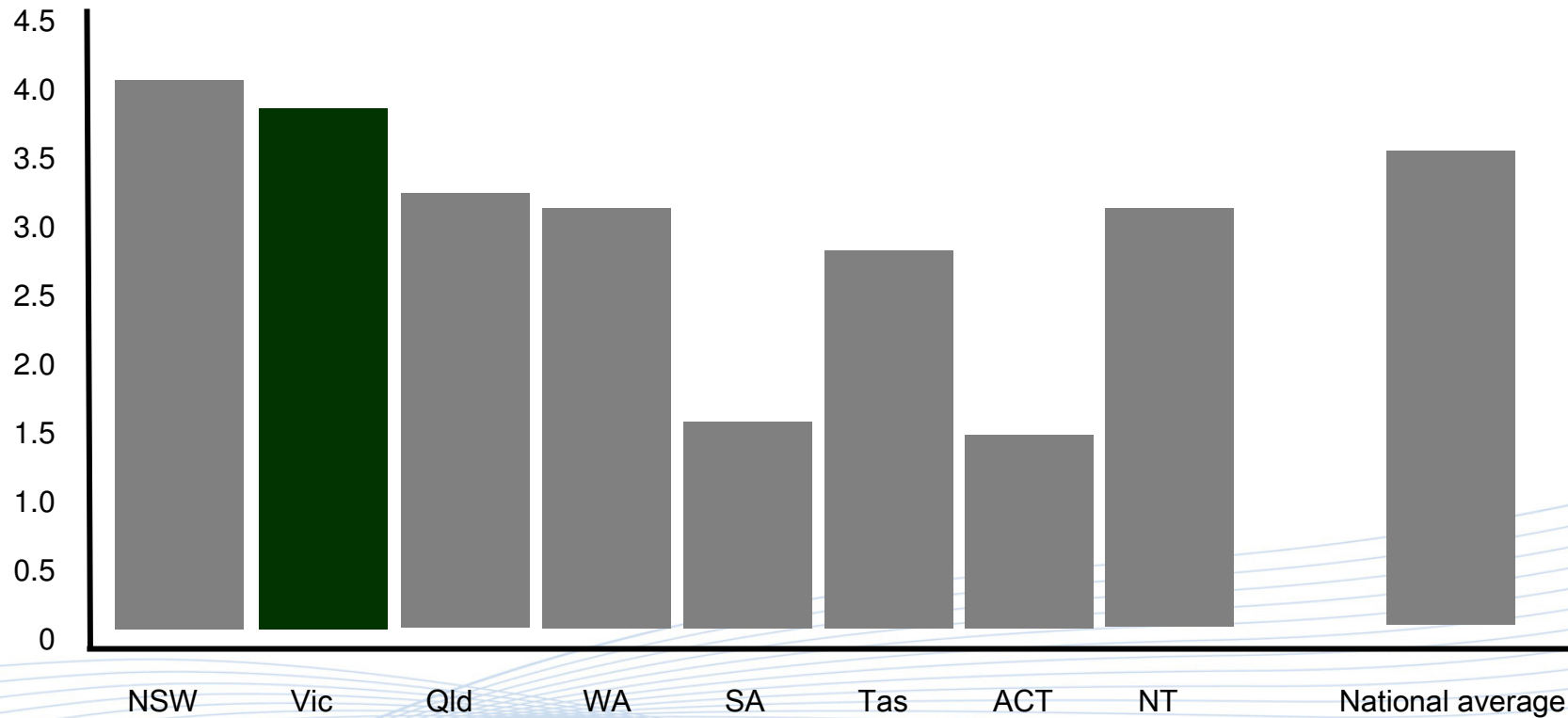
Department
of Transport



Victoria
The Place To Be


Road expenses as a proportion of state operating expenses 2008-09

percentage of
state operating
expenses



Source: CGC Report on GST Revenue-Sharing Relativities

Department
of Transport



Victoria
The Place To Be



A map of a metropolitan area, likely Los Angeles, showing a network of roads. Major roads are highlighted in orange, and numerous smaller roads are marked with orange circles. The map is set against a dark background with light blue areas representing water bodies. A green box in the bottom left corner contains the text 'Metropolitan road projects 1999-2010'.

Metropolitan road
projects 1999-2010



Springvale Rd Grade Separation

Ferntree Gully Road Widening

Thompson Road duplication

Western Port Highway duplication

Recently completed
metropolitan road
projects



Vineyard Road duplication

Western Ring Road widening

Kororoit Creek Rd
duplication

M1 upgrade

Metropolitan road
projects underway

Thompson Rd duplication

George St Extension

Pound Rd upgrade

Cranbourne-Frankston
Rd duplication



Kings Rd interchange

Kings Rd duplication

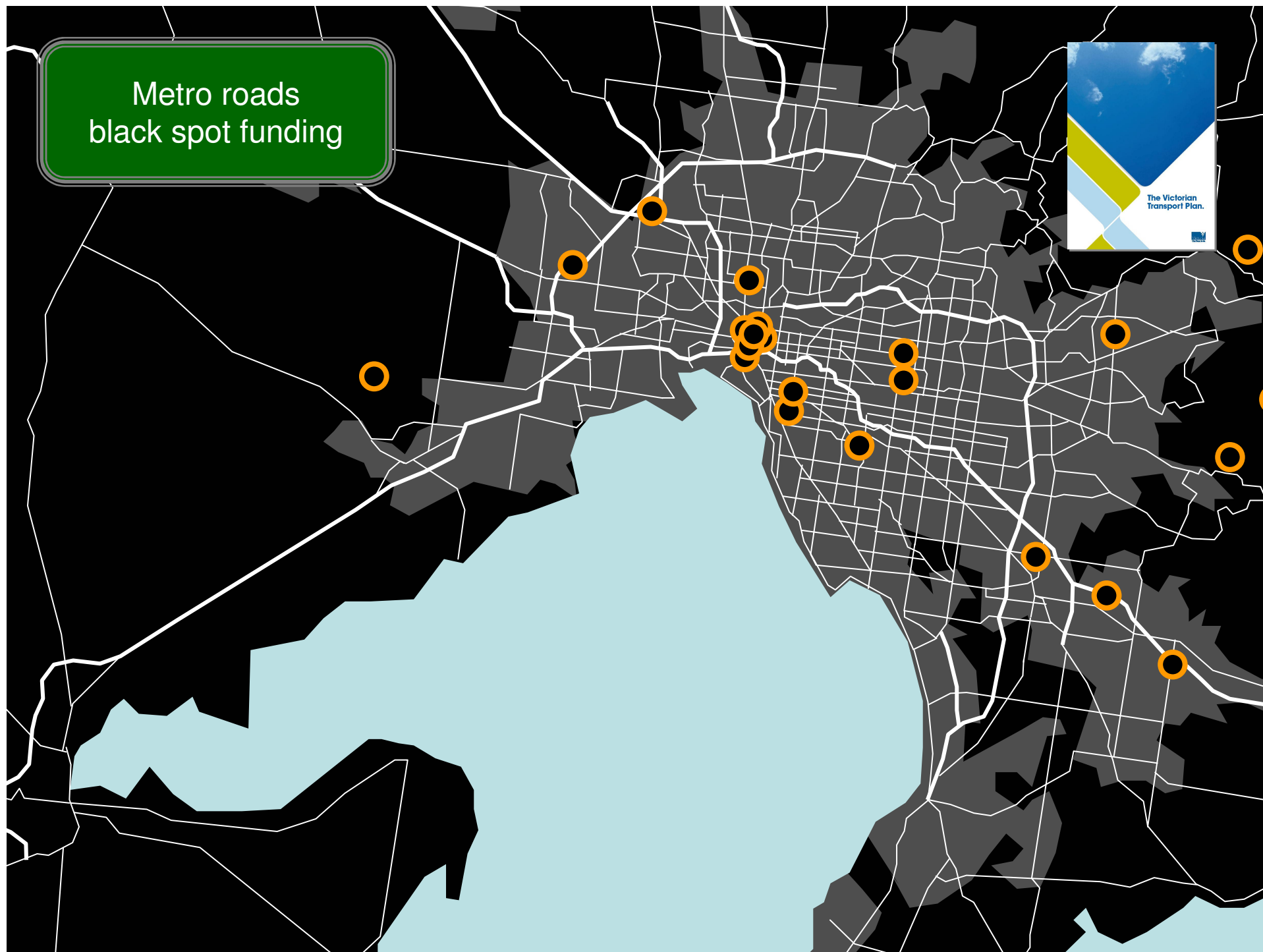
Plenty Rd duplication

Dingley Arterial

Metropolitan road projects planned



Metro roads
black spot funding





New metropolitan road projects in this budget

- Projects completed since 1999
- - -▲ New projects in this budget

WestLink

Truck Action Plan

Clyde Road

Hallam Road

Peninsula Link



Transport projects in the west

Outer Metro
Transport Corridor

Deer Park Bypass

Derrimut Road

Federation Trail

New station at Williams Landing

Regional Rail Link

M80 Upgrade

New station at Caroline Springs

Melbourne Metro

WestLink

Footscray Renewal

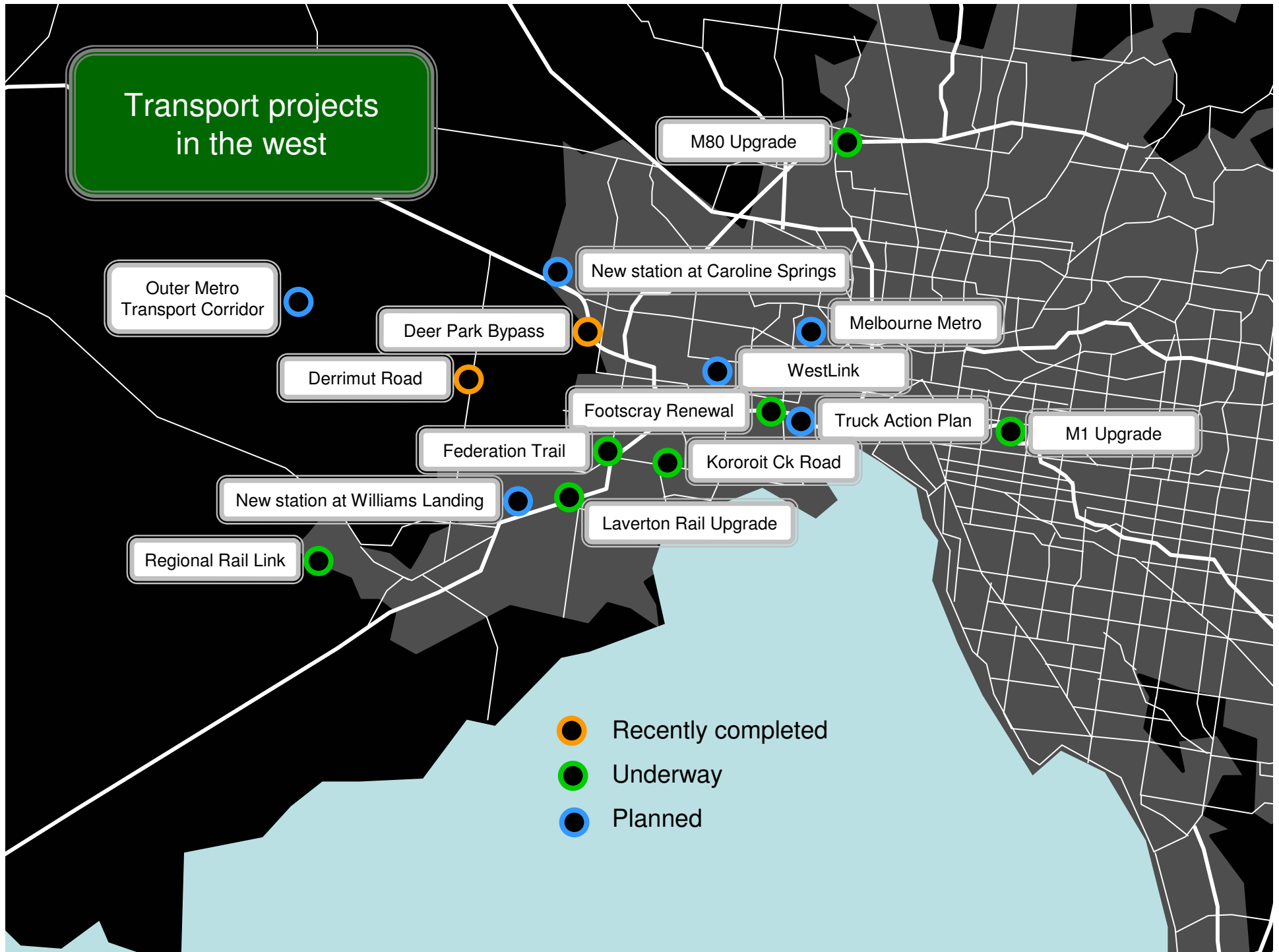
Truck Action Plan

M1 Upgrade

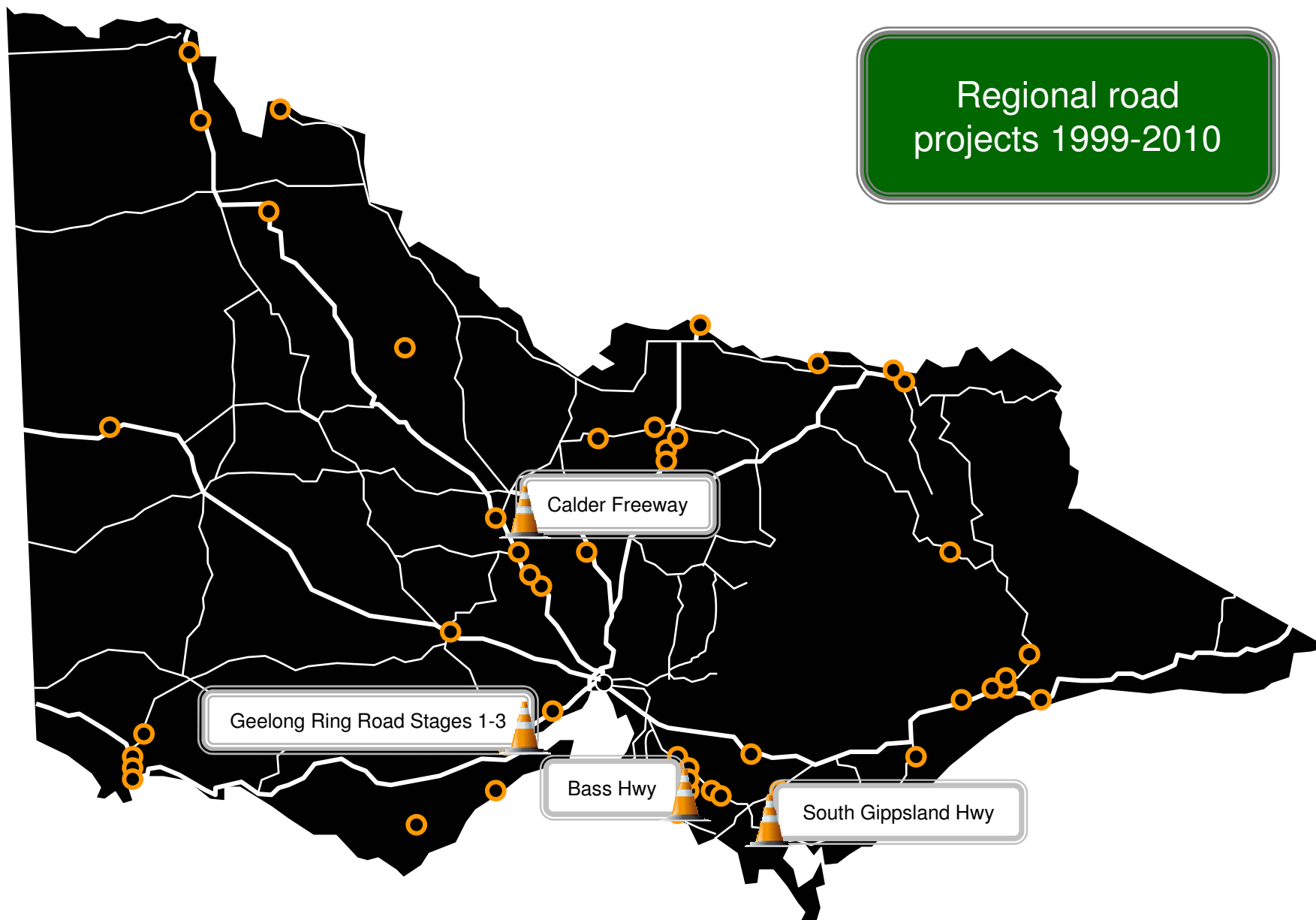
Kororoit Ck Road

Laverton Rail Upgrade

- Recently completed
- Underway
- Planned



Regional road
projects 1999-2010



Regional road projects underway



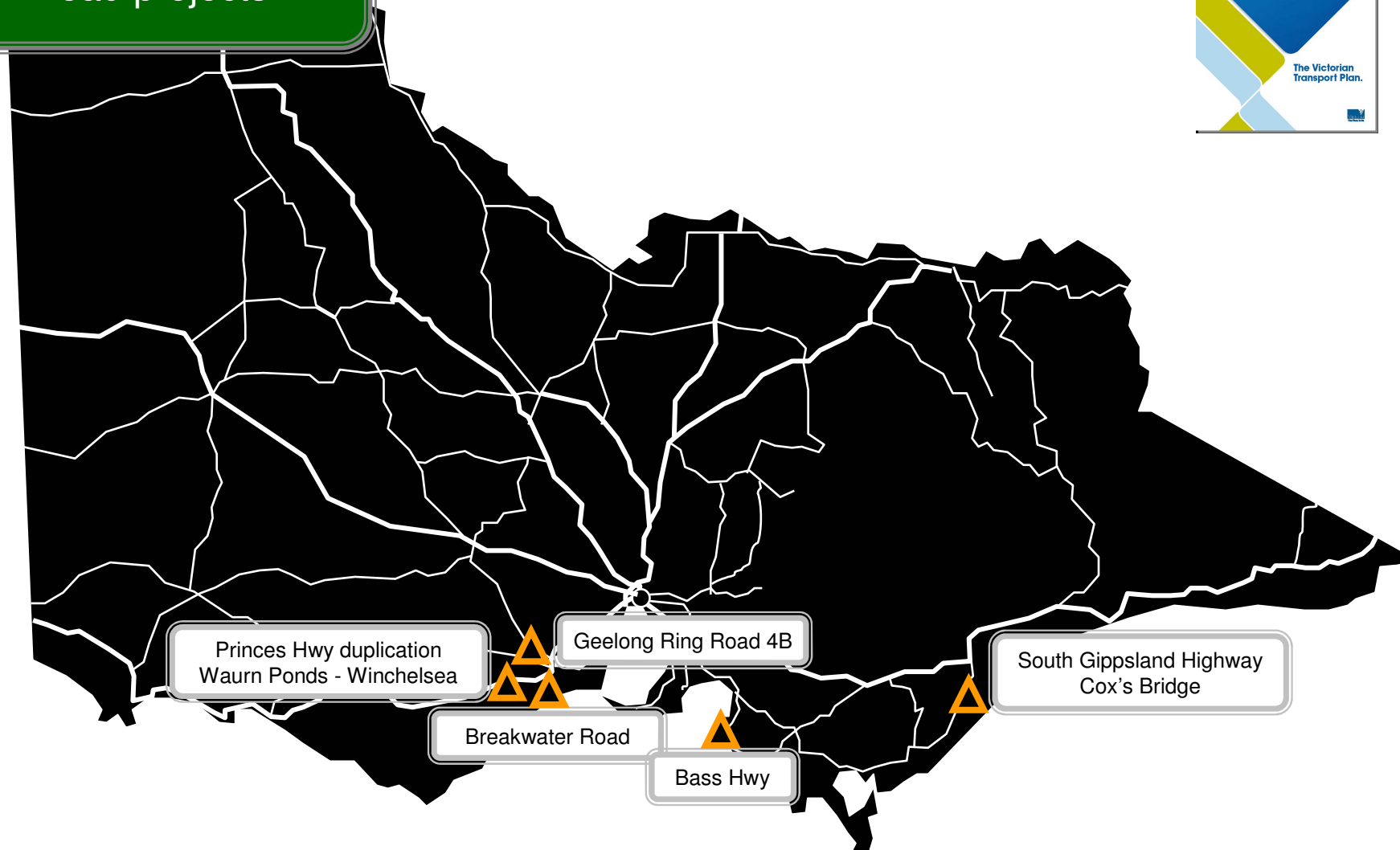
Regional roads black spot funding



Regional road projects underway



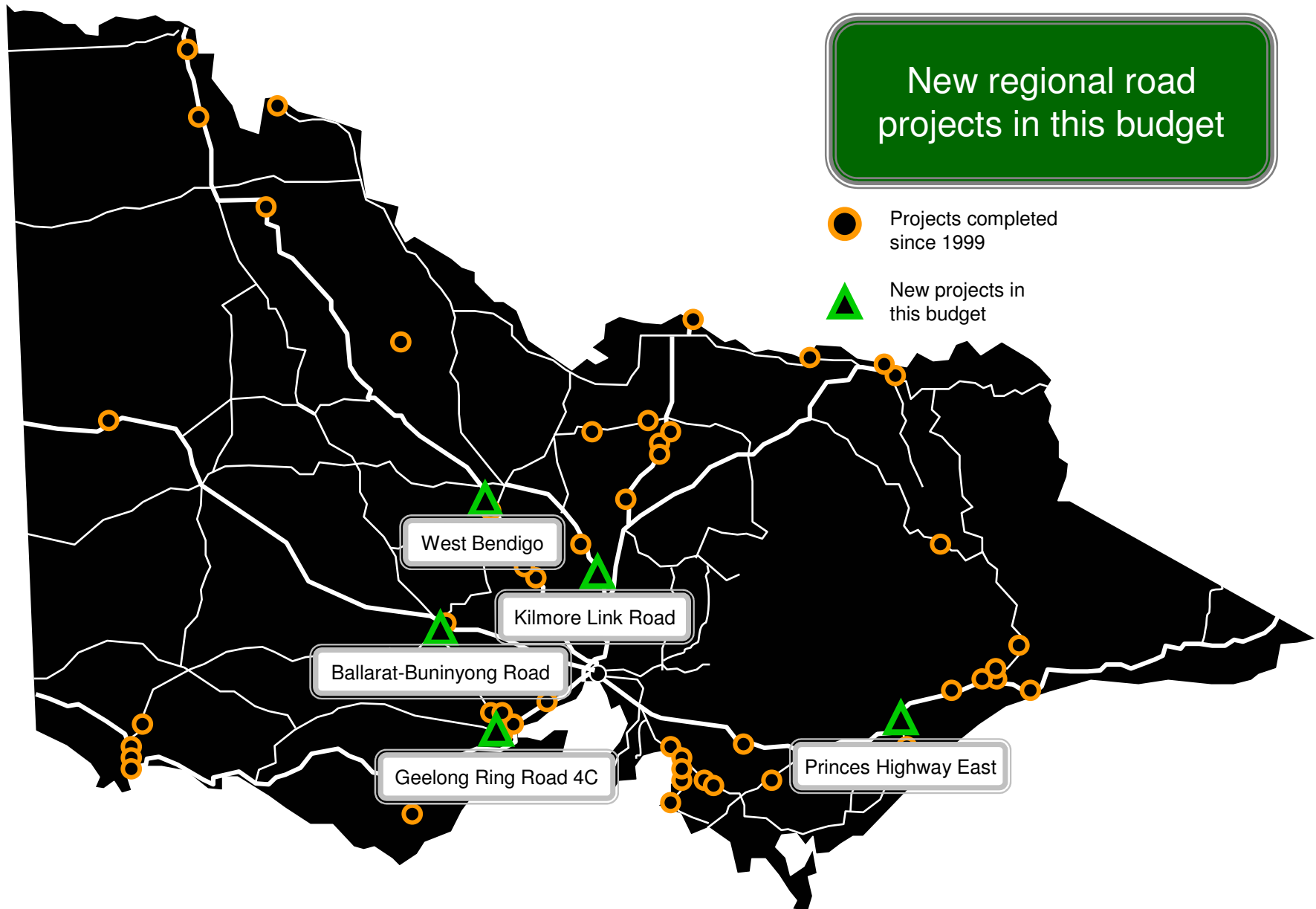
Planned regional road projects



New regional road projects in this budget

○ Projects completed since 1999

▲ New projects in this budget



Road and Ports

Delivering the Plan



Automated number plate recognition technology

\$16.7 million

Cycling projects

\$28 million



Extra road maintenance

\$22.6 million

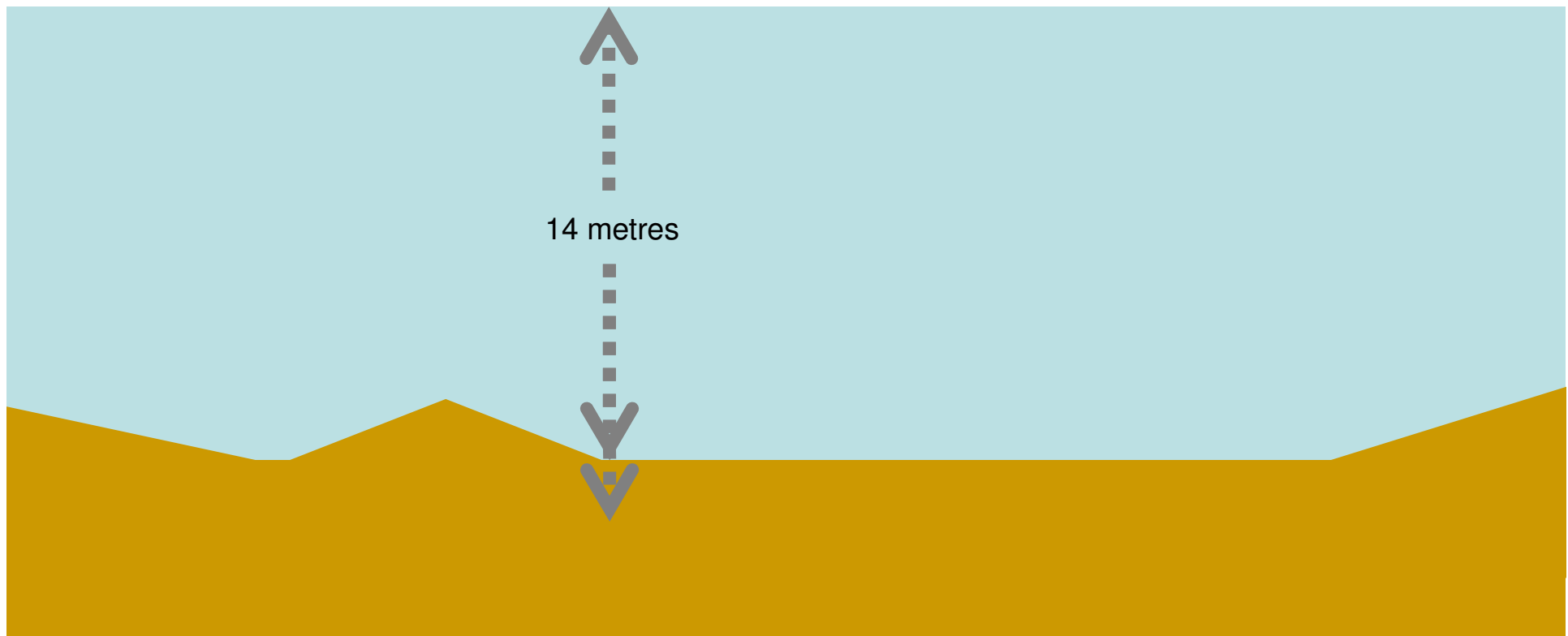
Dandenong grade separation

\$1 million

Recently completed
freight projects




This slide includes an
animation of dredging



Questions



Department
of Transport



Roads and Ports

