

Transport Infrastructure

Gabrielle Williams MP

THURSDAY 5 JUNE 2025



Department
of Transport
and Planning

KEY TRANSPORT INFRASTRUCTURE INITIATIVES

2025-26 Victorian Budget



\$4.1 billion
to build the
Sunshine
Super Hub



\$727 million
to
operationalise
Metro Tunnel



\$270 million
for regional
rail
maintenance
and upgrades



\$98 million
for more
trains, more
often

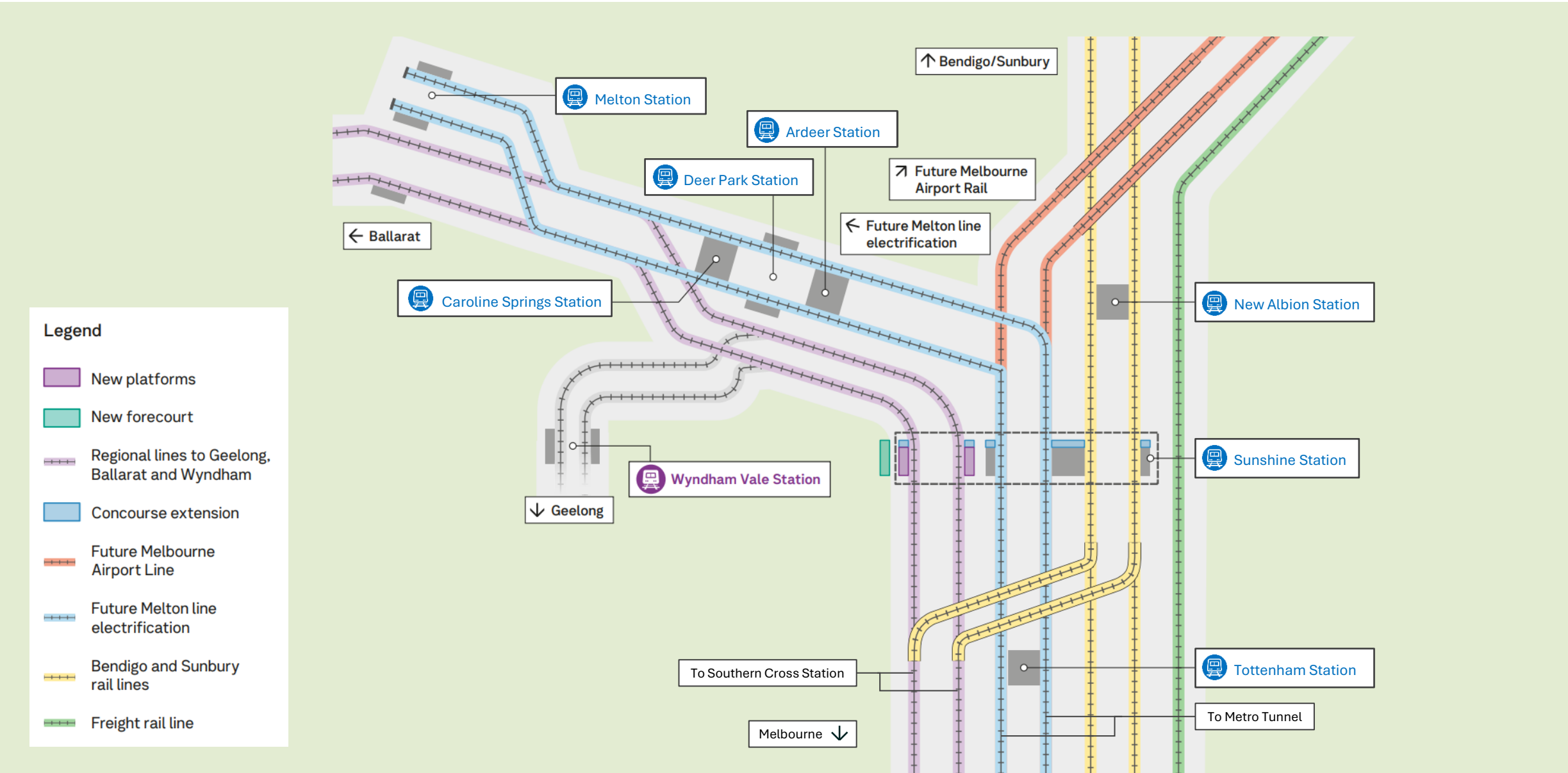


\$1.2 billion
for road
upgrades

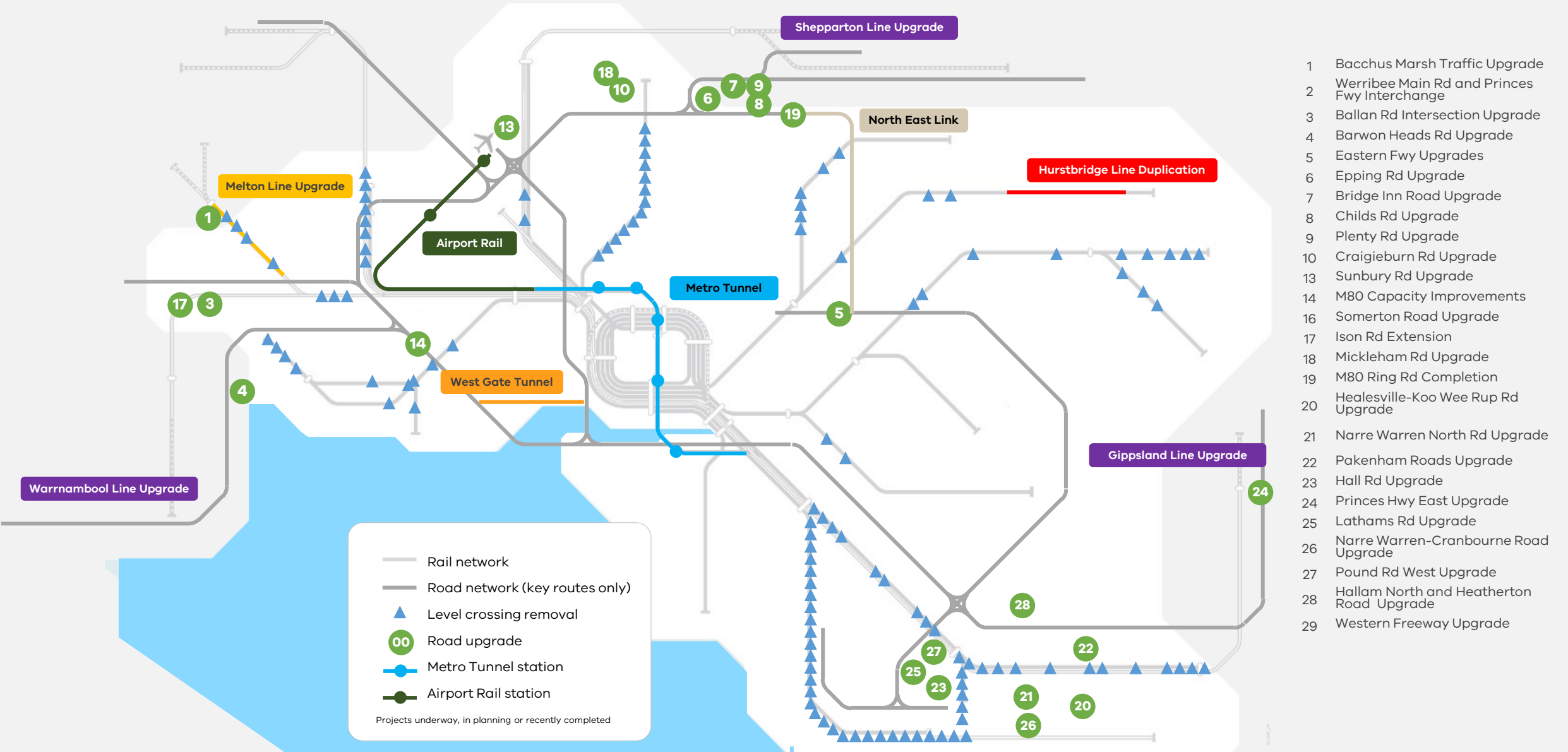


\$250 million
to redevelop
the Werribee
Interchange

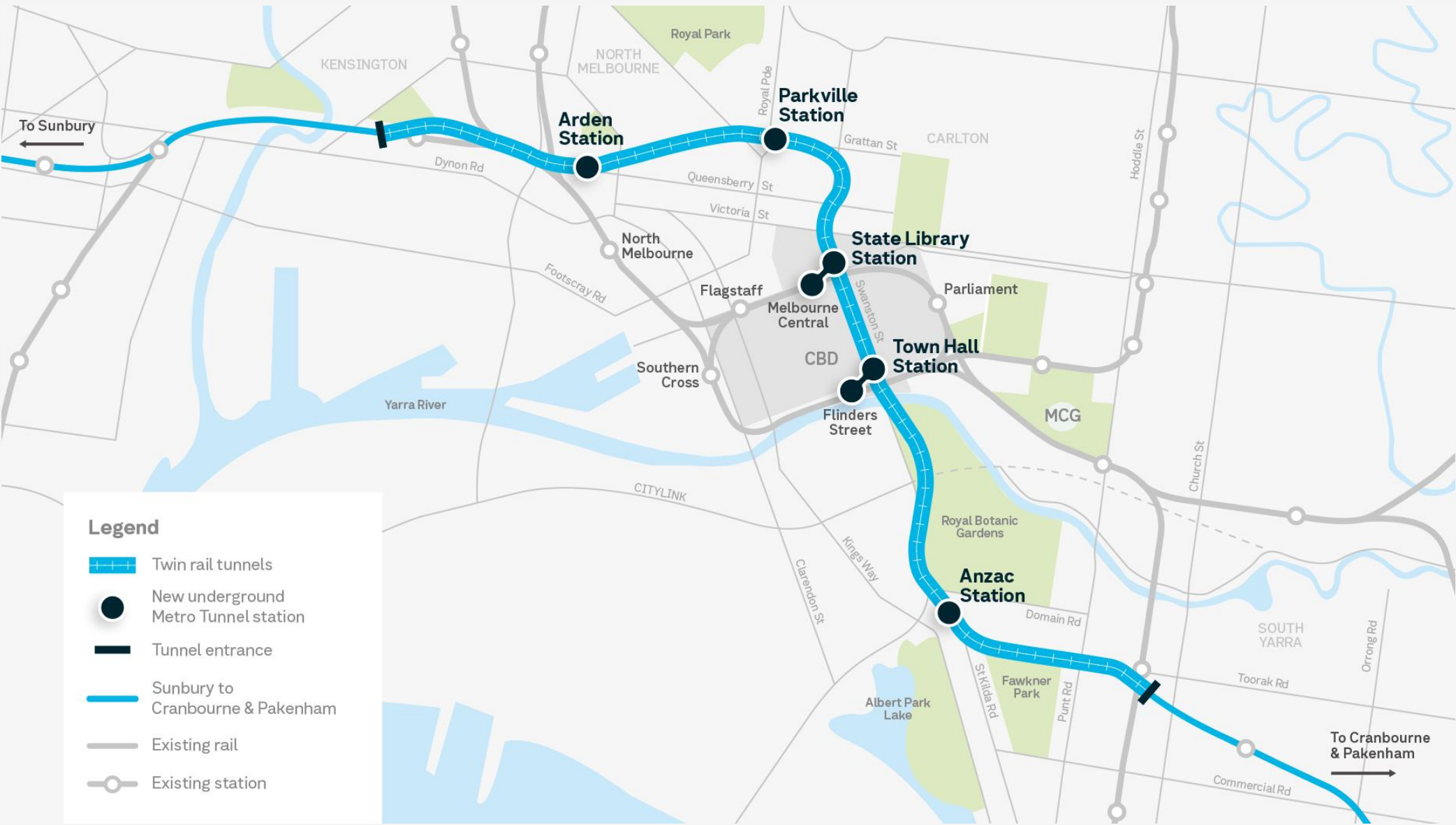
SUNSHINE STATION SUPERHUB



KEY TRANSPORT PROJECTS



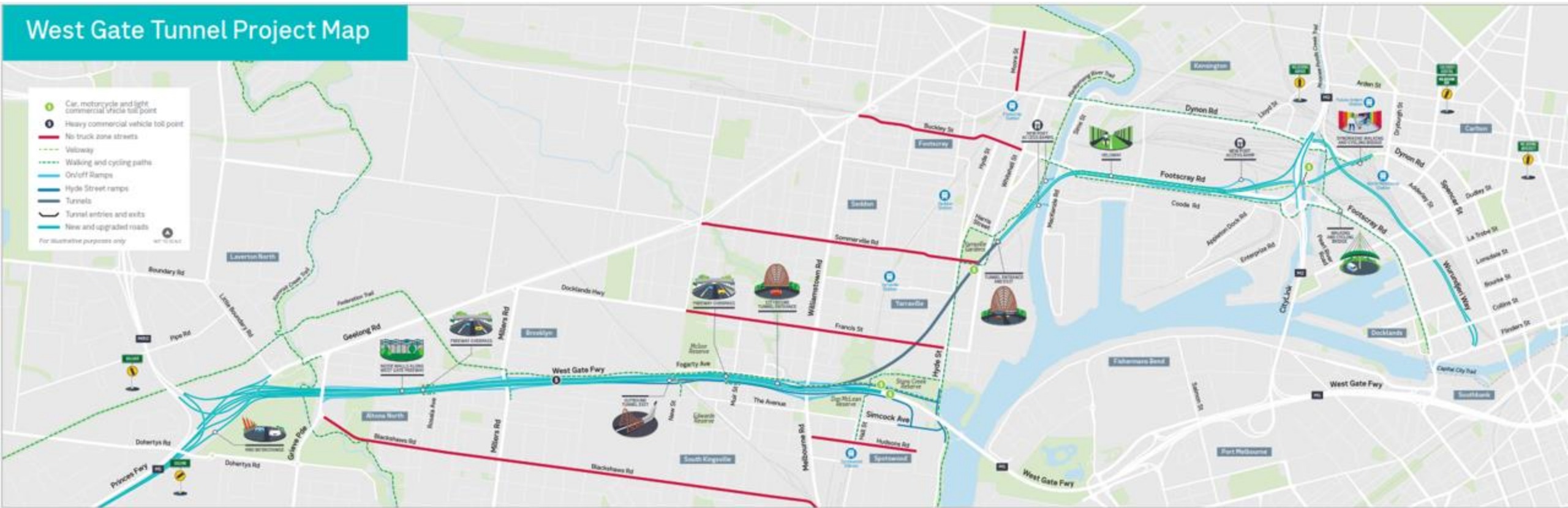
METRO TUNNEL



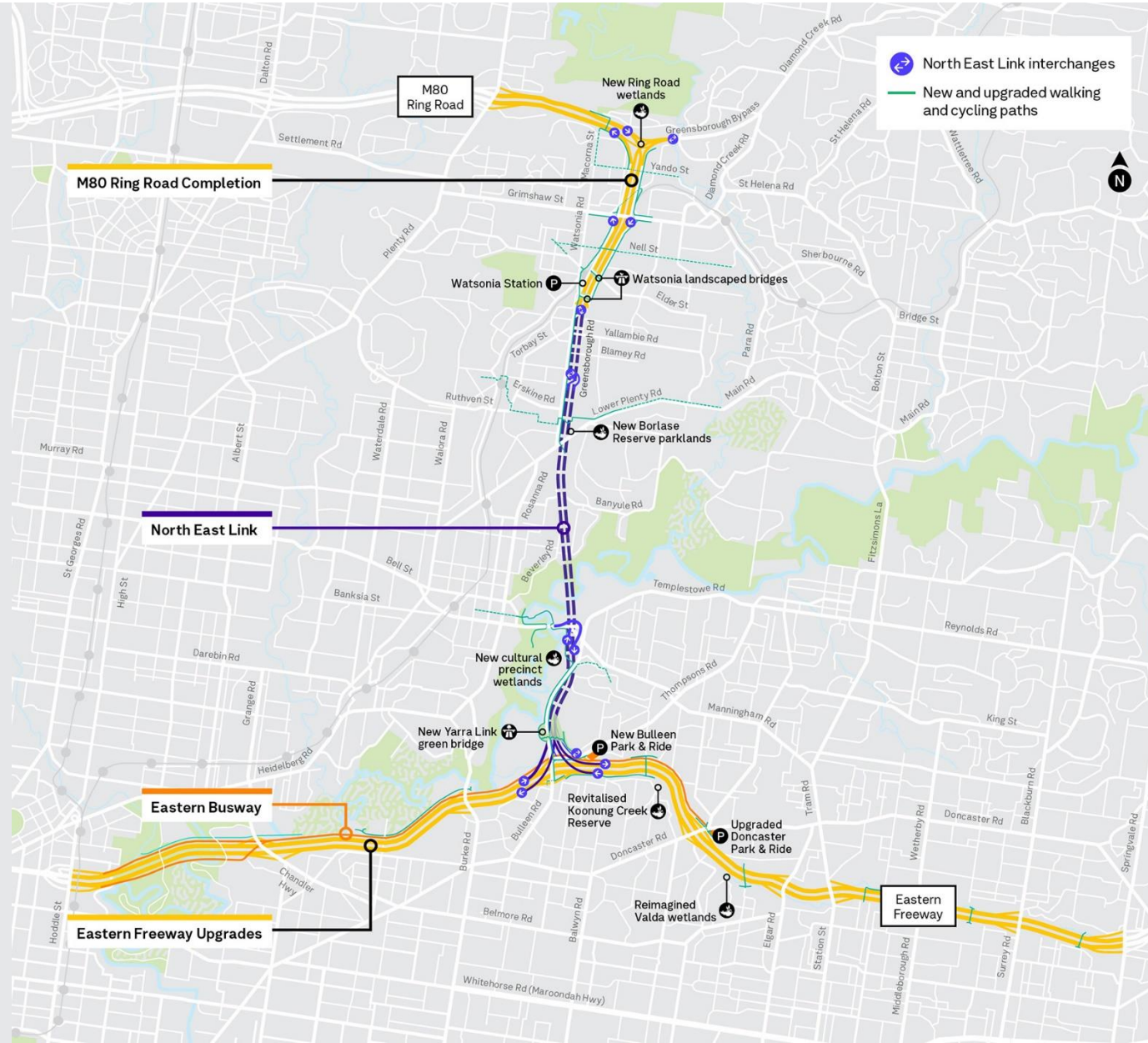
WEST GATE TUNNEL PROJECT

West Gate Tunnel Project Map

- Car, motorcycle and light commercial vehicle toll point
 - Heavy commercial vehicle toll point
 - No truck zone streets
 - Veliway
 - Walking and cycling paths
 - On/off Ramps
 - Hyde Street ramps
 - Tunnels
 - Tunnel entries and exits
 - New and upgraded roads
- For illustrative purposes only*



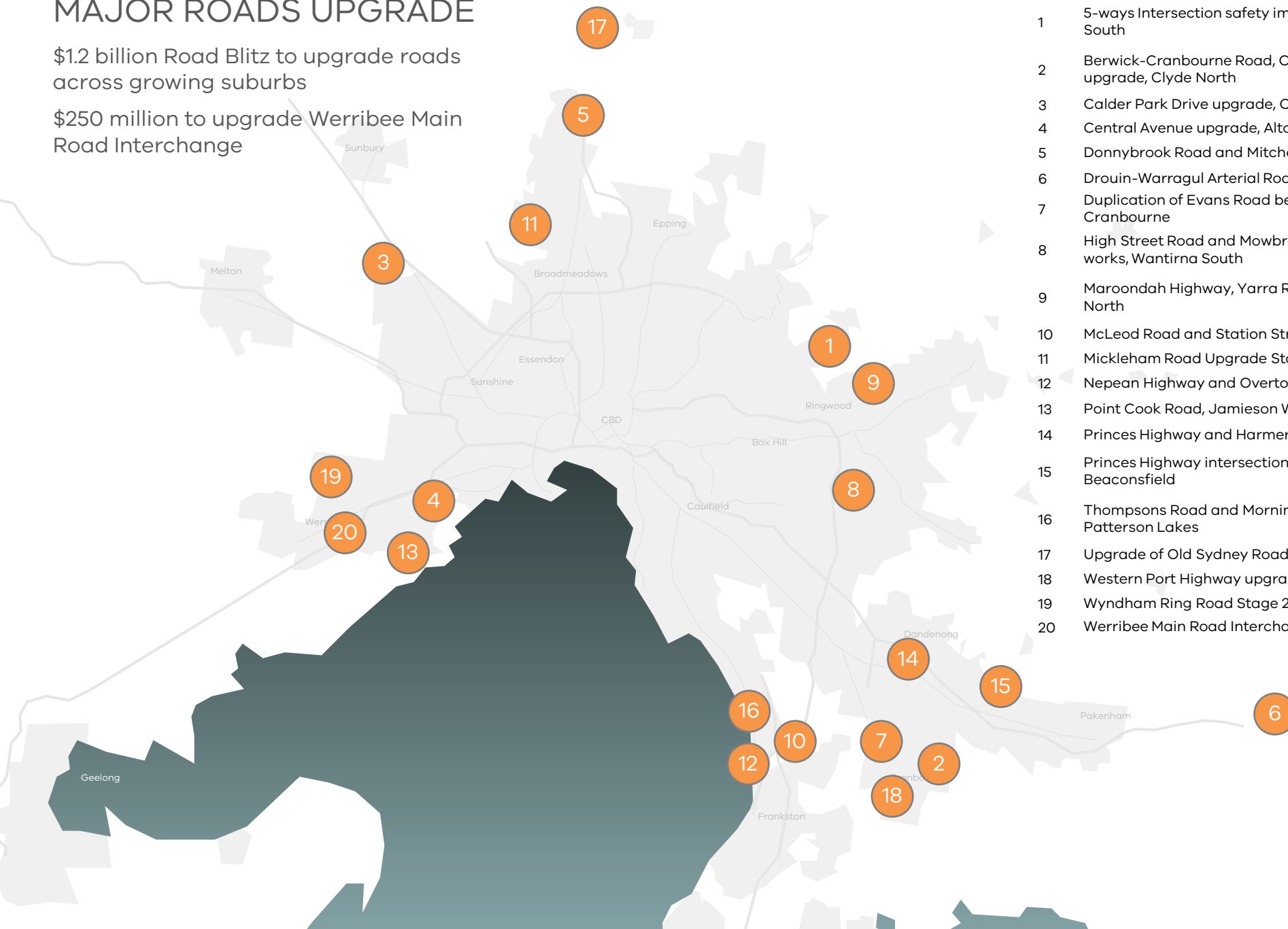
© 2006 The Authors
Journal compilation © 2006 Blackwell Publishing Ltd



MAJOR ROADS UPGRADE

\$1.2 billion Road Blitz to upgrade roads across growing suburbs

\$250 million to upgrade Werribee Main Road Interchange



- 1 5-ways Intersection safety improvements, planning and early works, Warrandyte South
- 2 Berwick-Cranbourne Road, Clyde-Five Ways Road, Patterson Road intersection upgrade, Clyde North
- 3 Calder Park Drive upgrade, Calder Park
- 4 Central Avenue upgrade, Altona Meadows
- 5 Donnybrook Road and Mitchell Street intersection upgrade, Donnybrook
- 6 Drouin-Warragul Arterial Road Network, planning works, Drouin and Warragul
- 7 Duplication of Evans Road between Duff Street and Central Parkway, Cranbourne
- 8 High Street Road and Mowbray Drive Intersection Upgrade, planning and early works, Wantirna South
- 9 Maroondah Highway, Yarra Road intersection upgrade, planning works, Croydon North
- 10 McLeod Road and Station Street intersection upgrade, Carrum
- 11 Mickleham Road Upgrade Stage 2, Greenvale
- 12 Nepean Highway and Overton Road intersection upgrade, Seaford
- 13 Point Cook Road, Jamieson Way to Dunnings Road, planning works, Point Cook
- 14 Princes Highway and Harmer Road resurfacing, Hallam
- 15 Princes Highway intersection upgrades, Brunt Road and McMullen Road, Beaconsfield
- 16 Thompsons Road and Mornington Peninsula Freeway intersection upgrade, Patterson Lakes
- 17 Upgrade of Old Sydney Road, Beveridge
- 18 Western Port Highway upgrade, planning and early works, Cranbourne South
- 19 Wyndham Ring Road Stage 2, Wyndham Vale
- 20 Werribee Main Road Interchange, Werribee