

# Electorate data cards

## How to use this resource

The Electorate data cards have been generated using the Australian Bureau of Statistics 2021 Census data, and collated according to 2022 Victorian electorate boundaries by Parliament of Victoria's Library.

The 89 cards include the state averages for the whole of Victoria, as well as the data for each of the 88 electoral regions from the Lower House.

## Selection of the data

The data selected for the cards represents a range of information for each electorate, including size, population, age, background, language, health, income and household details. It is not all the data that is available, but was selected to give a broad overview of some of the geographic and demographic information for the electorate.

The top three responses for categories such 'Country of birth' and 'Religion' have not taken into account 'Not stated' or 'inadequately described' responses. Full data for these categories are available on the website.

## Explanatory notes

- The name of the card is the lower house districts, followed by the upper house regions. There are 11 lower house districts per upper house region.
- Age distribution: for ease of reading, only every second age category has been included. It is worth noting that while most categories are in ten-year age ranges increments, 0-4, 15-19, 20-24 are in five-year increments.

- Country of birth is based on the most common 50 countries from the 2016 Census:
  - Elsewhere, includes countries not identified individually, 'inadequately described', and 'at sea', doesn't include not stated.
  - Australia includes external territories such as Norfolk Island
  - China includes Special Administrative Regions such as Hong Kong and Macau
- Housing tenure: Other includes households occupied rent-free or occupied under a life tenure scheme
- Health: Need for assistance includes people with profound or severe core activity limitation across three core activities, self-care, mobility and communication.

## Using the electorate data cards

Below are some top-level questions to prompt students to think about the data from their electorate and how it might influence the decisions that they make.

- What are some assumptions and generalisations you can make about the electorate from the data?
- What other data might you need to make decisions on behalf of your electorate?
- What sort of issues and topics might the people in your electorate be interested in?
- What services and infrastructure might your electorate need now and in the future?

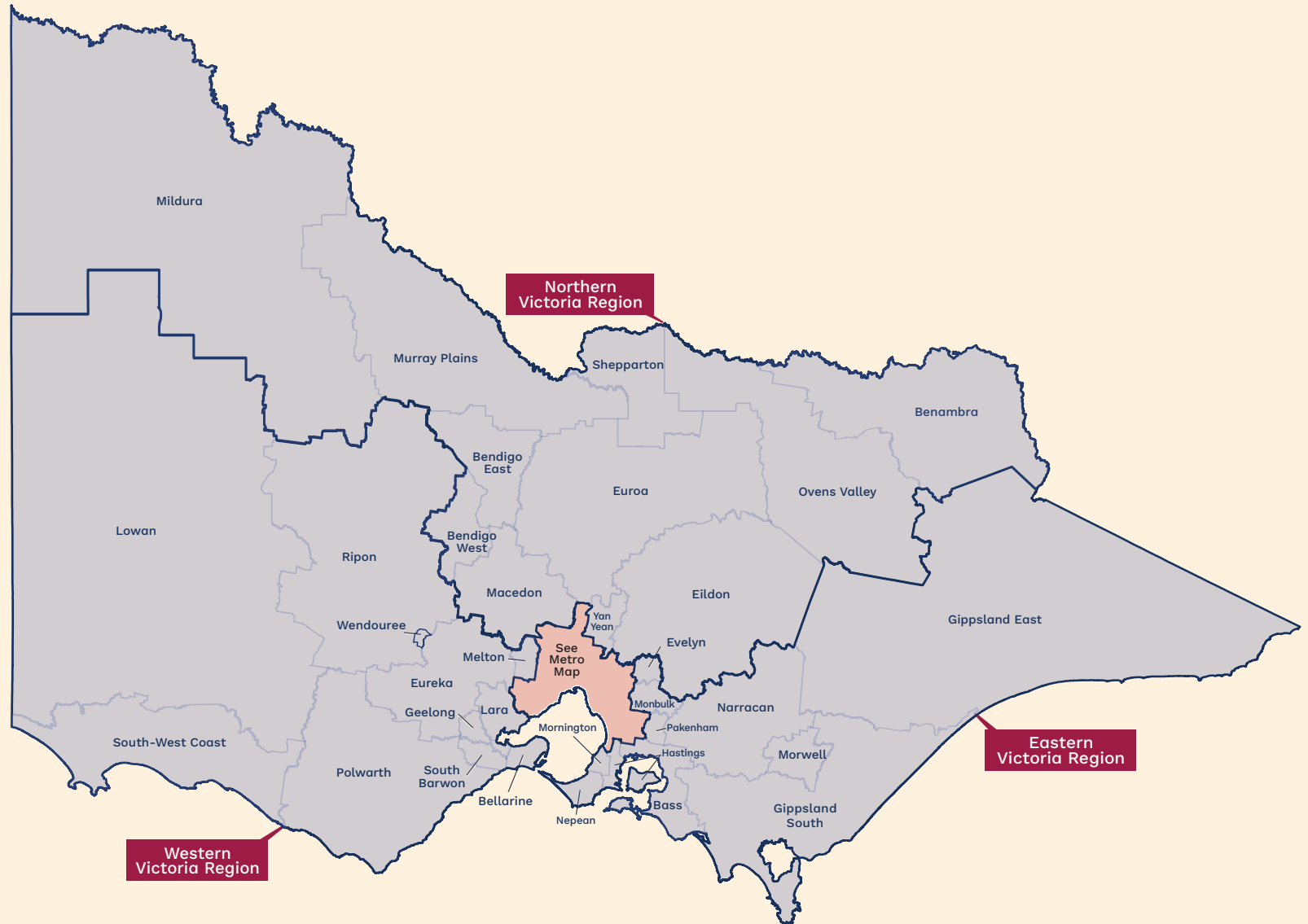
Scan the QR code or visit the website for additional data, ideas for the classroom and explanations of the different data categories.

Produced with support from Parliament of Victoria Library, based on the Australian Bureau of Statistics Census data 2021.



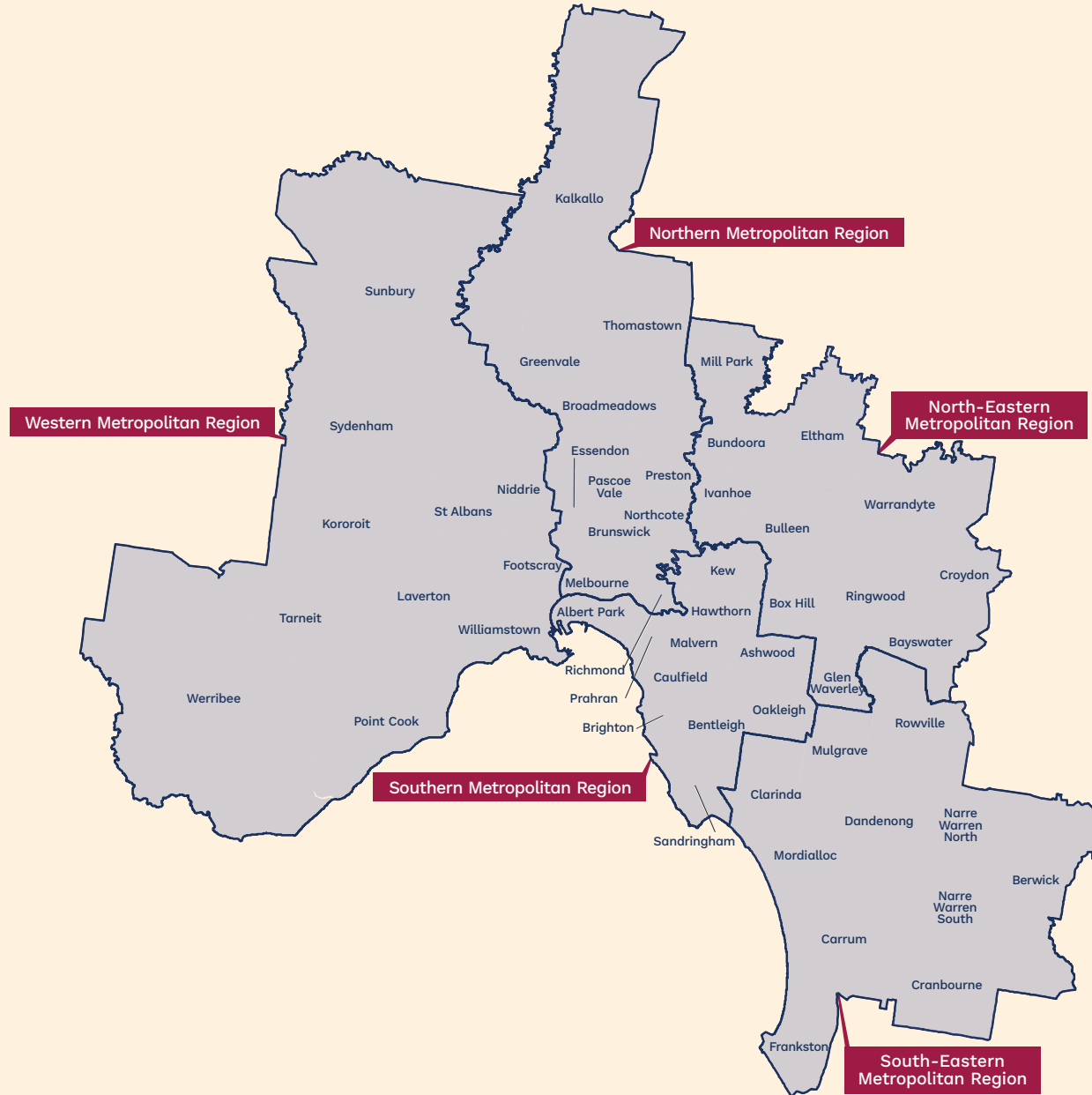
# Regional Victorian electorates

- Regions
- Districts

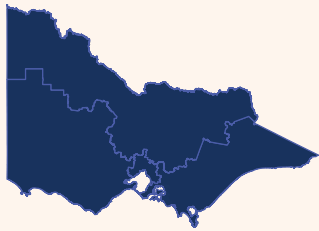


# Melbourne Metropolitan electorates

- Regions
- Districts



P.  
V



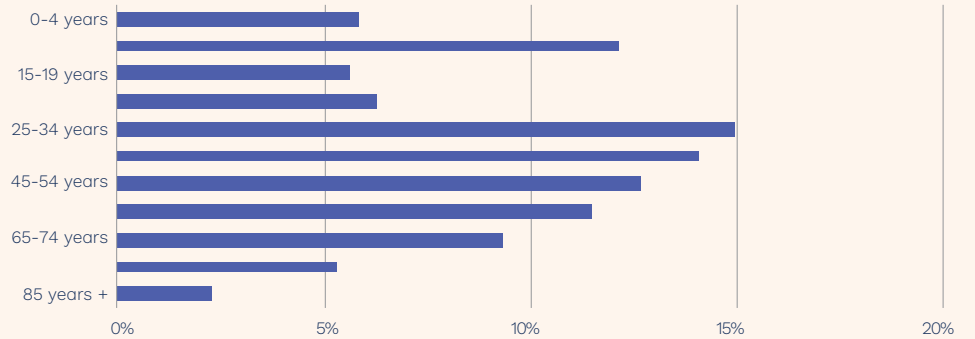
**Size:** 227,444 km<sup>2</sup>  
**Population:** 6,503,491  
**Australian citizen:** 82%  
**First Nations:** 1%

# Victoria

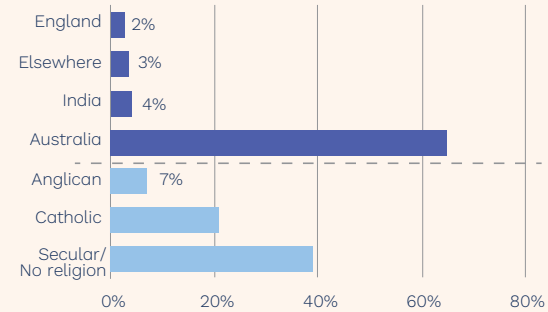
Fold here

## Total Victoria data

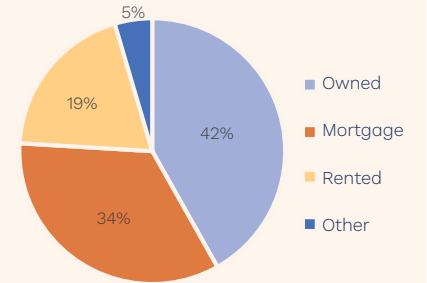
Age distribution



Country of birth and religion



Housing



### Language used at home

Speaks only English: 71%

### Health

No long-term issues: 61%  
 Need for assistance: 6%

### Household income and expense

\*Income: \$1759  
 \*Mortgage: \$429  
 \*Rent: \$370

(\*Median per household per week)

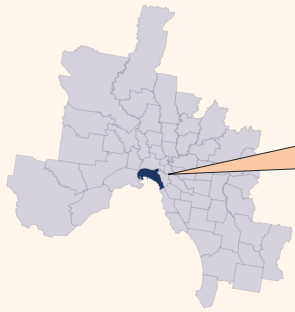
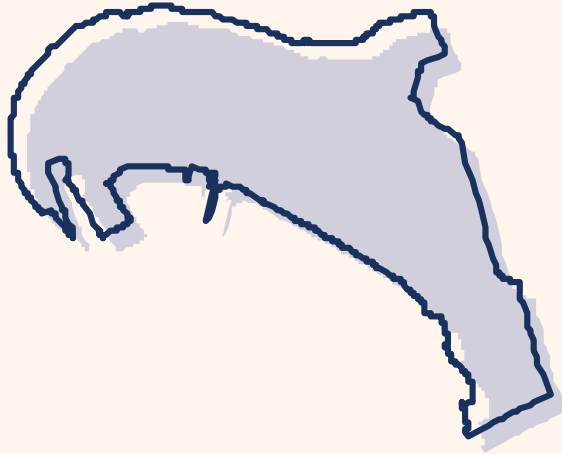
### Housing type and details

Separate house: 80%  
 \*People per bedroom: 0.8  
 \*People per household: 2.5  
 (\*Average)

### Vehicle ownership per household

Two motor vehicles: 37%  
 No motor vehicle: 8%

P.  
V



**Size:** 21.33 km<sup>2</sup>  
**Population:** 74,022  
**Australian citizen:** 72%  
**First Nations:** 0.7%

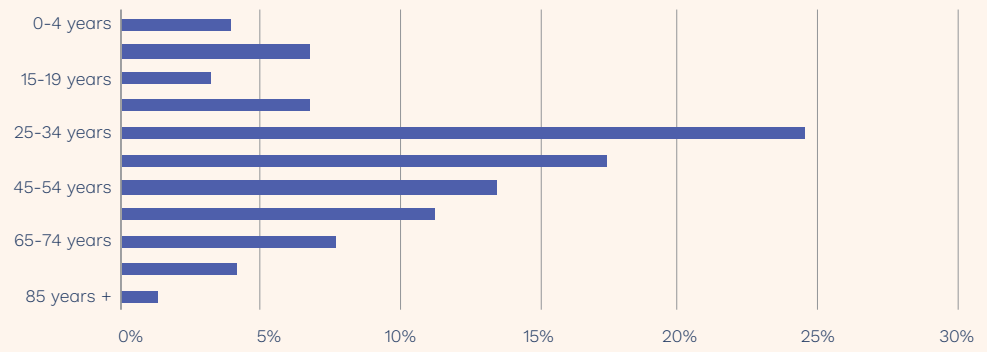
# Albert Park

Southern Metropolitan

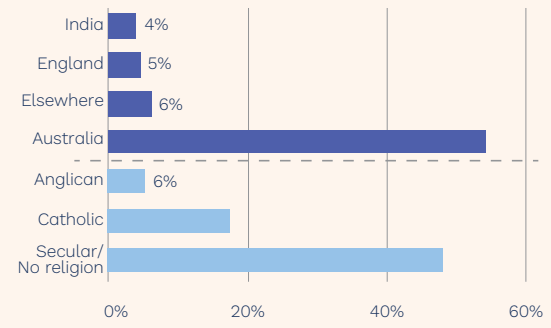
Fold here

## Albert Park data

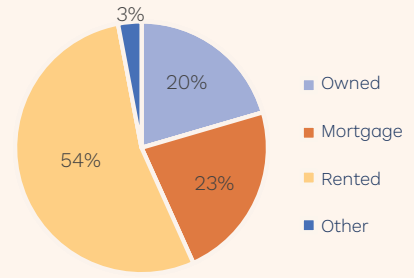
Age distribution



Country of birth and religion



Housing



**Language used at home**  
 Speaks only English: 66%

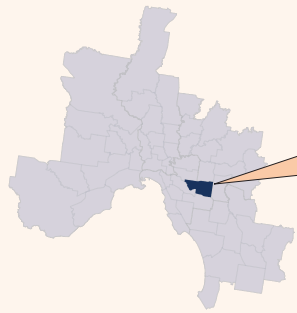
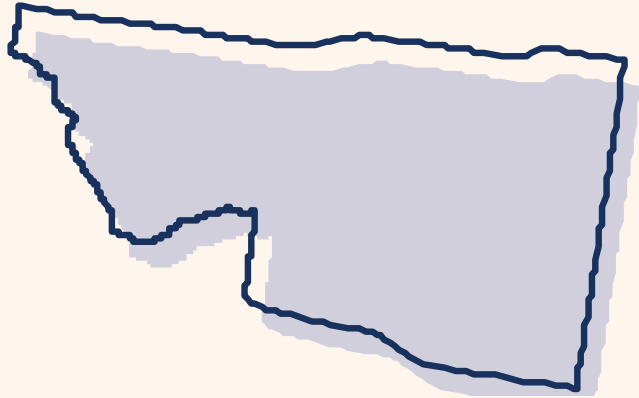
**Health**  
 No long-term issues: 65%  
 Need for assistance: 3%

**Household income and expense**  
 \*Income: \$2080  
 \*Mortgage: \$507  
 \*Rent: \$430  
 (\*Median per household per week)

**Housing type and details**  
 Flat or apartment: 53%  
 \*People per bedroom: 1  
 \*People per household: 1.9  
 (\*Average)

**Vehicle ownership per household**  
 One motor vehicle: 51%  
 No motor vehicle: 24%

P.  
V



**Size:** 29.44 km<sup>2</sup>  
**Population:** 80,567  
**Australian citizen:** 79%  
**First Nations:** 0.4%

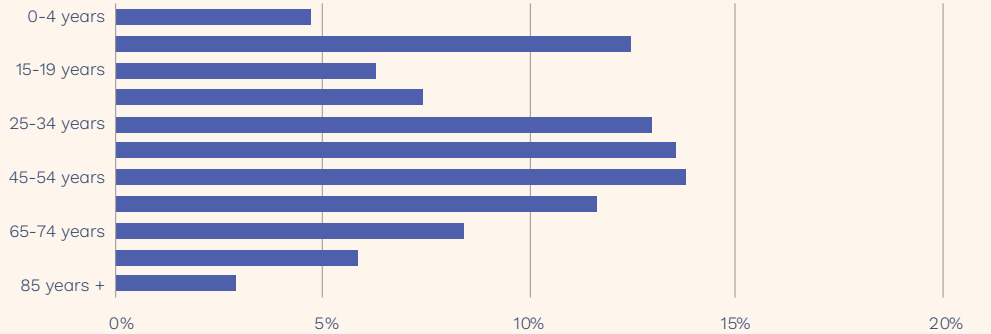
# Ashwood

Southern Metropolitan

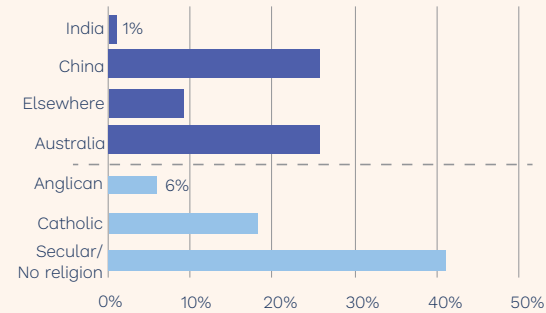
Fold here

## Ashwood data

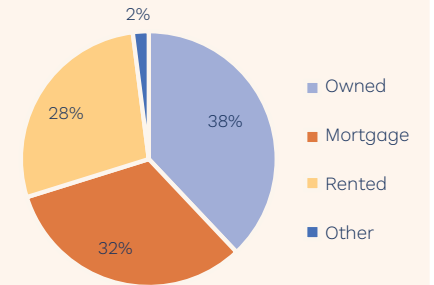
Age distribution



Country of birth and religion



Housing tenure



### Language used at home

Speaks only English: 56%

### Health

No long-term issues: 66%  
Need for assistance: 5%

### Household income and expense

\*\*Income: \$2,172  
\*Mortgage: \$613  
\*Rent: \$457

(\*Median per household per week)

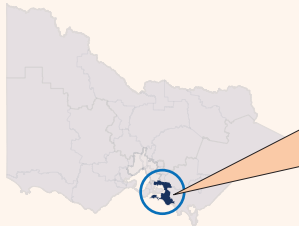
### Housing type and details

Separate house: 62%  
\*People per bedroom: 0.8  
\*People per household: 2.7  
(\*Average)

### Vehicle ownership per household

Two motor vehicles: 41%  
No motor vehicle: 6%

P.  
V



**Size:** 1357.65 km<sup>2</sup>  
**Population:** 65,996  
**Australian citizen:** 87%  
**First Nations:** 1.3%

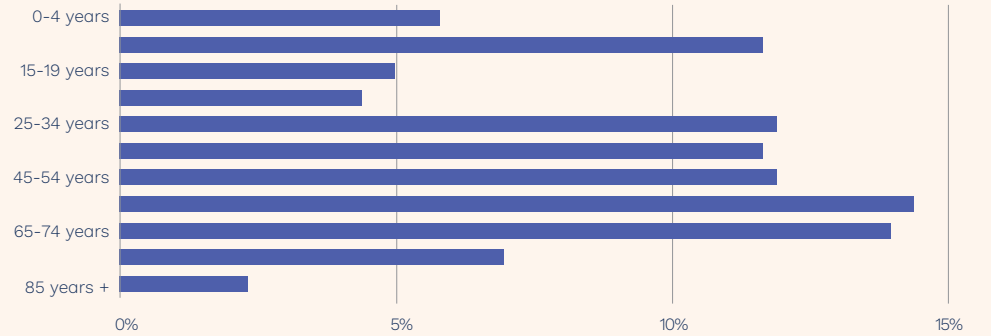
# Bass

Eastern Victoria

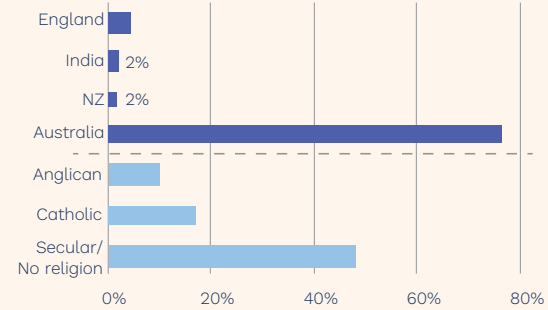
Fold here

## Bass data

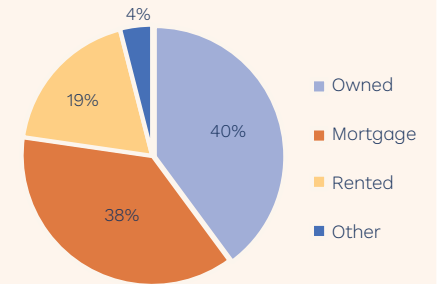
Age distribution



Country of birth and religion



Housing



### Language used at home

Speaks only English: 85%

### Health

No long-term issues: 55%  
 Need for assistance: 6%

### Household income and expense

\*Income: \$1,395  
 \*Mortgage: \$400  
 \*Rent: \$320

(\*Median per household per week)

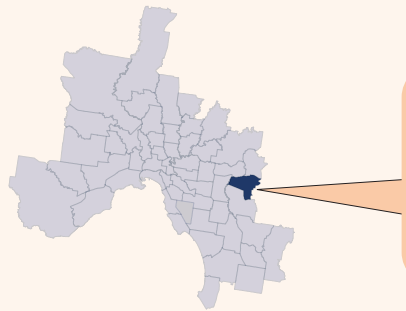
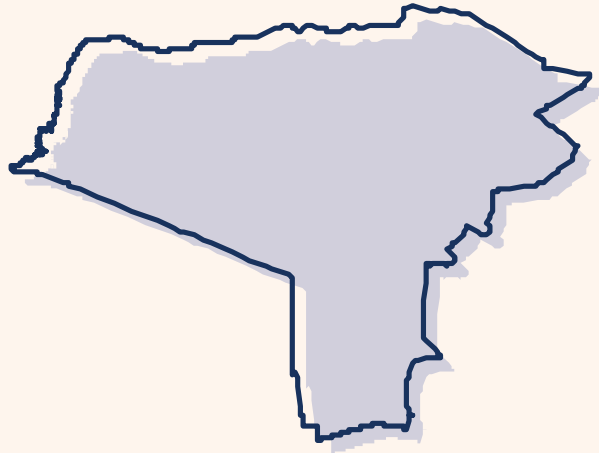
### Housing type and details

Separate house: 64%  
 \*People per bedroom: 0.7  
 \*People per household: 2.4  
 (\*Average)

### Vehicle ownership per household

Two motor vehicles: 40%  
 No motor vehicle: 3%

P.  
V



**Size:** 38.76 km<sup>2</sup>  
**Population:** 72,956  
**Australian citizen:** 84%  
**First Nations:** 1%

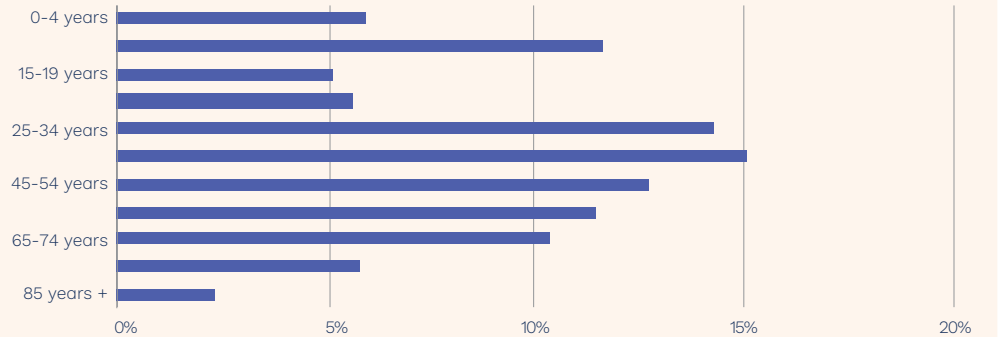
# Bayswater

North-Eastern Metropolitan

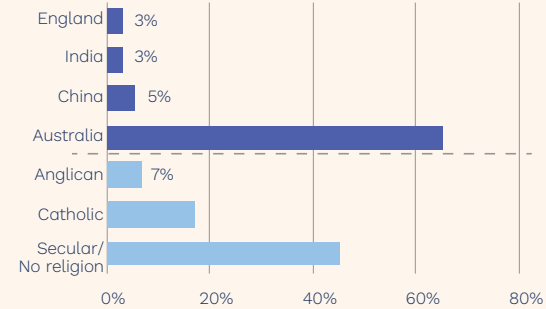
Fold here

## Bayswater data

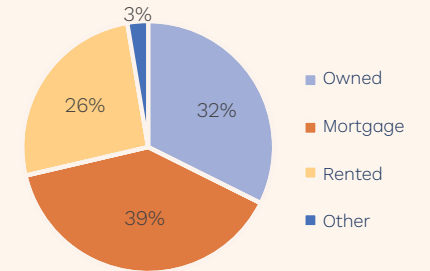
Age distribution



Country of birth and religion



Housing



### Language used at home

Speaks only English: 69%

### Health

No long-term issues: 58%  
 Need for assistance: 6%

### Household income and expense

\*Income: \$1714  
 \*Mortgage: \$450  
 \*Rent: \$390

(\*Median per household per week)

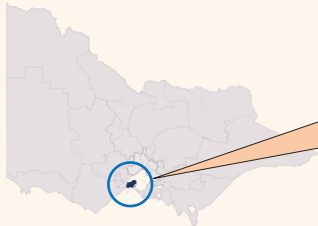
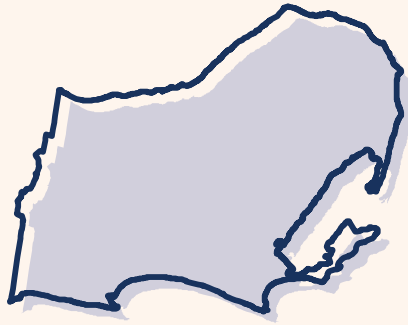
### Housing type and details

Separate house: 74%  
 \*People per bedroom: 0.8  
 \*People per household: 1.9  
 (\*Average)

### Vehicle ownership per household

Two motor vehicles: 42%  
 No motor vehicle: 4%

P.  
V



**Size:** 355.66 km<sup>2</sup>  
**Population:** 69,514  
**Australian citizen:** 92%  
**First Nations:** 1%

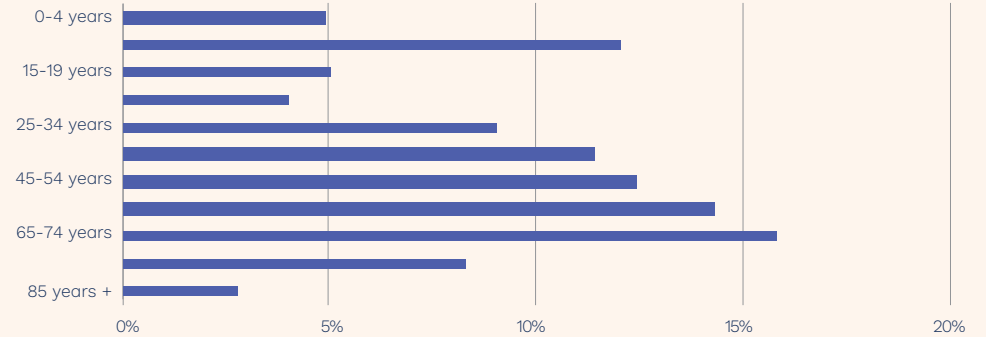
# Bellarine

Western Victoria

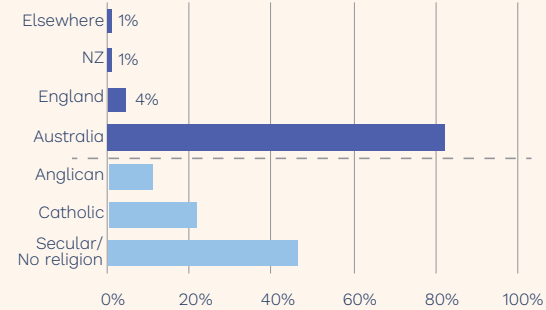
Fold here

## Bellarine data

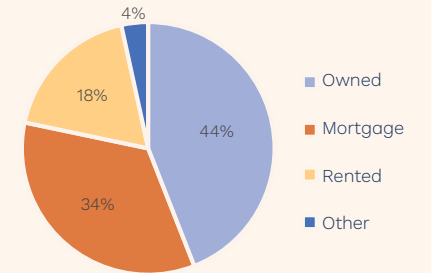
Age distribution



Country of birth and religion



Housing



### Language used at home

Speaks only English: 91%

### Health

No long-term issues: 55%  
 Need for assistance: 6%

### Household income and expense

\*Income: \$1545  
 \*Mortgage: \$399  
 \*Rent: \$380

(\*Median per household per week)

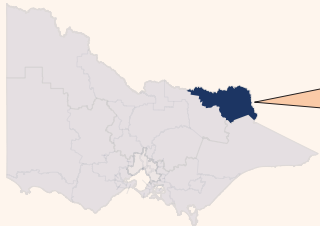
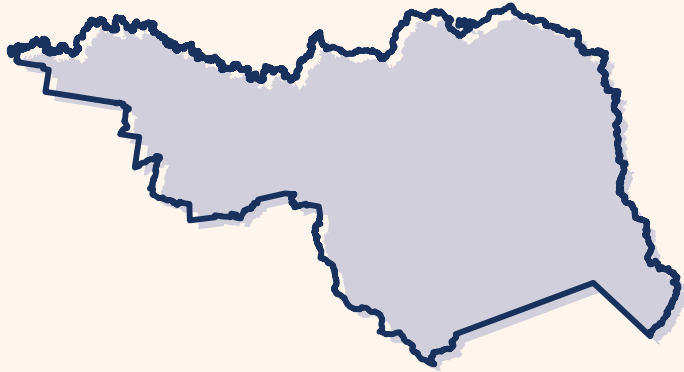
### Housing type and details

Separate house: 72%  
 \*People per bedroom: 0.7  
 \*People per household: 1.9  
 (\*Average)

### Vehicle ownership per household

Two motor vehicles: 43%  
 No motor vehicle: 2%

P.  
V



**Size:** 9146.8 km<sup>2</sup>  
**Population:** 66,838  
**Australian citizen:** 90%  
**First Nations:** 3.1%

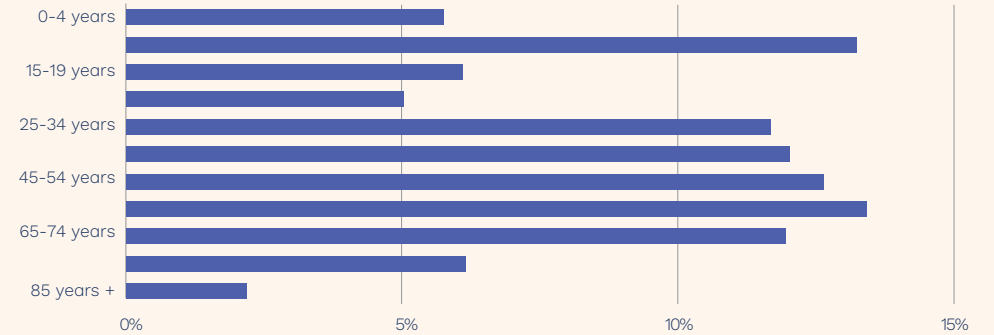
# Benambra

Northern Victoria

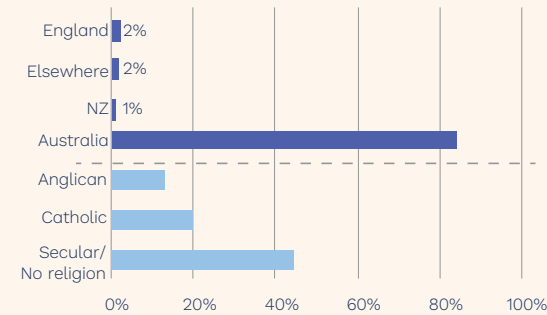
Fold here

## Benambra data

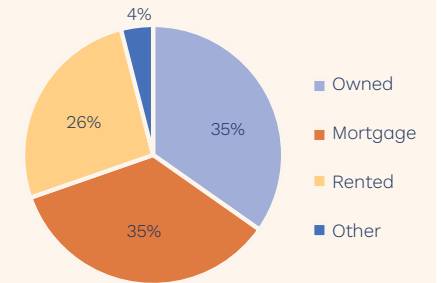
Age distribution



Country of birth and religion



Housing



### Language used at home

Speaks only English: 89%

### Health

No long-term issues: 54%  
Need for assistance: 7%

### Household income and expense

\*Income: \$1,480  
\*Mortgage: \$339  
\*Rent: \$280

(\*Median per household per week)

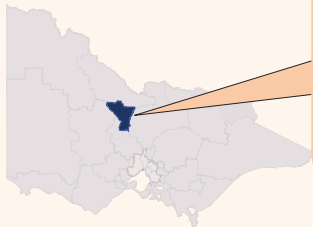
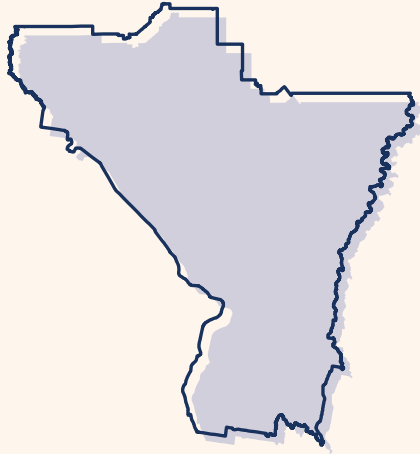
### Housing type and details

Separate house: 84%  
\*People per bedroom: 0.7  
\*People per household: 2.4  
(\*Average)

### Vehicle ownership per household

Two motor vehicles: 40%  
No motor vehicle: 4%

P.  
V



**Size:** 25.37 km<sup>2</sup>  
**Population:** 76,579  
**Australian citizen:** 85%  
**First Nations:** 0.4%

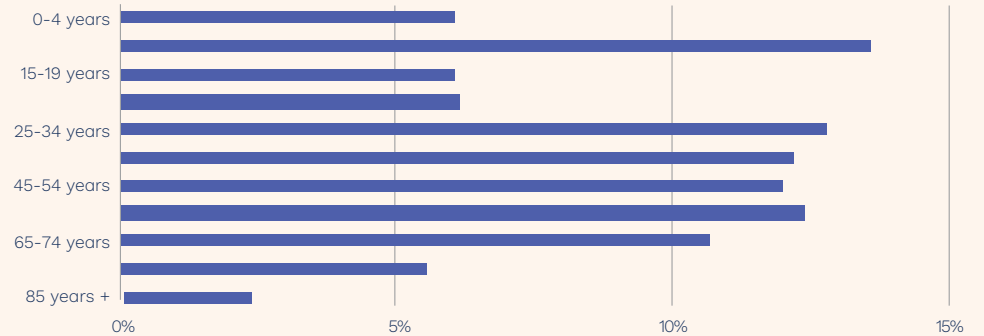
# Bendigo East

Northern Victoria

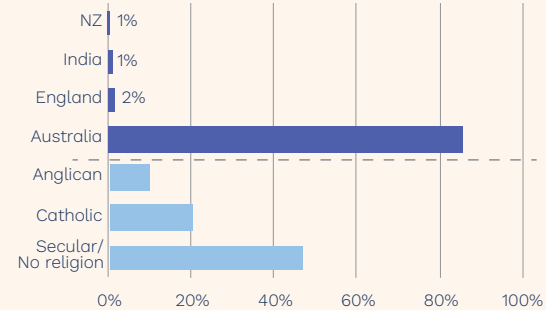
Fold here

## Bendigo East data

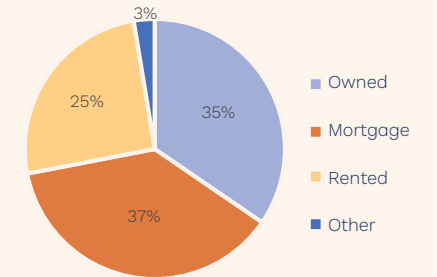
Age distribution



Country of birth and religion



Housing



### Language used at home

Speaks only English: 88%

### Health

No long-term issues: 54%  
 Need for assistance: 7%

### Household income and expense

\*Income: \$1557  
 \*Mortgage: \$345  
 \*Rent: \$300

(\*Median per household per week)

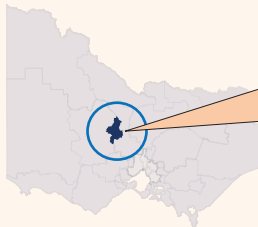
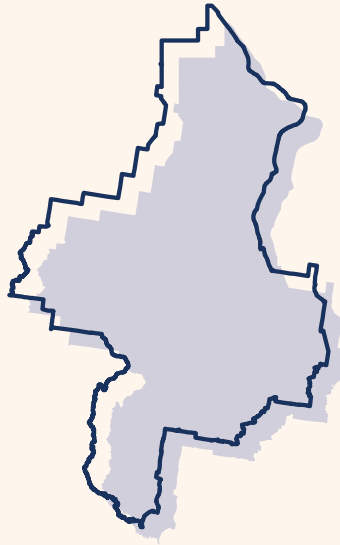
### Housing type and details

Separate house: 85%  
 \*People per bedroom: 0.7  
 \*People per household: 1.9  
 (\*Average)

### Vehicle ownership per household

Two motor vehicles: 40%  
 No motor vehicle: 4%

P.  
V



**Size:** 1524.29 km<sup>2</sup>  
**Population:** 63,757  
**Australian citizen:** 88%  
**First Nations:** 2.3%

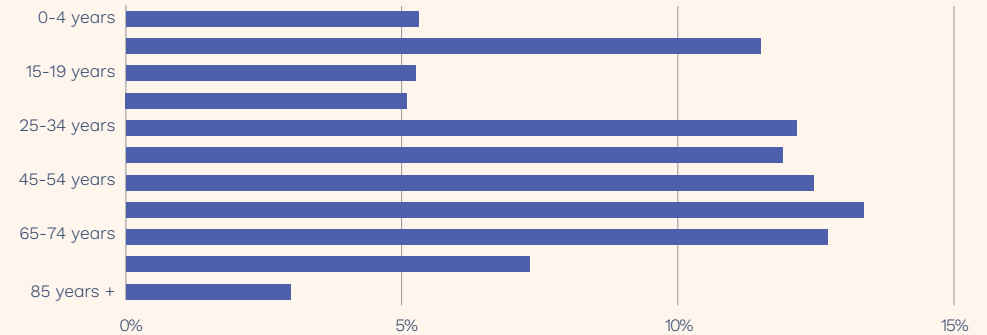
# Bendigo West

Northern Victoria

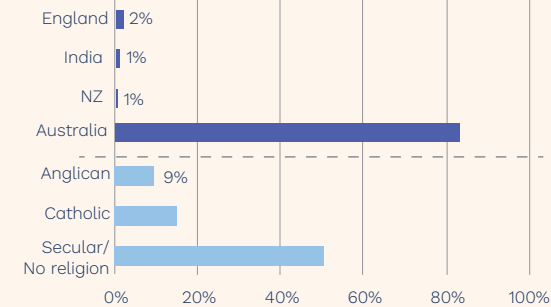
Fold here

## Bendigo West data

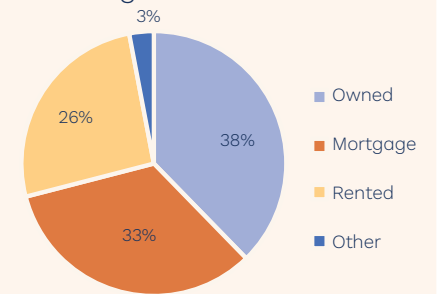
Age distribution



Country of birth and religion



Housing



### Language used at home

Speaks only English: 87%

### Health

No long-term issues: 51%  
 Need for assistance: 7%

### Household income and expense

\*Income: \$1,318  
 \*Mortgage: \$316  
 \*Rent: \$285

(\*Median per household per week)

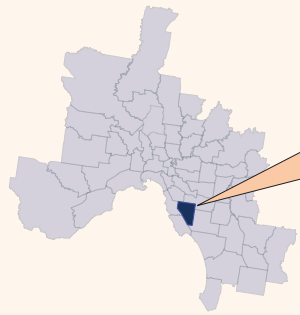
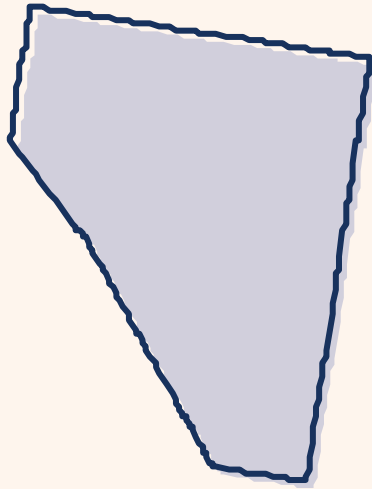
### Housing type and details

Separate house: 84%  
 \*People per bedroom: 0.7  
 \*People per household: 2.3  
 (\*Average)

### Vehicle ownership per household

One motor vehicle: 37%  
 No motor vehicle: 6%

P.  
V



**Size:** 2,710.81 km<sup>2</sup>  
**Population:** 72,117  
**Australian citizen:** 91%  
**First Nations:** 2.4%

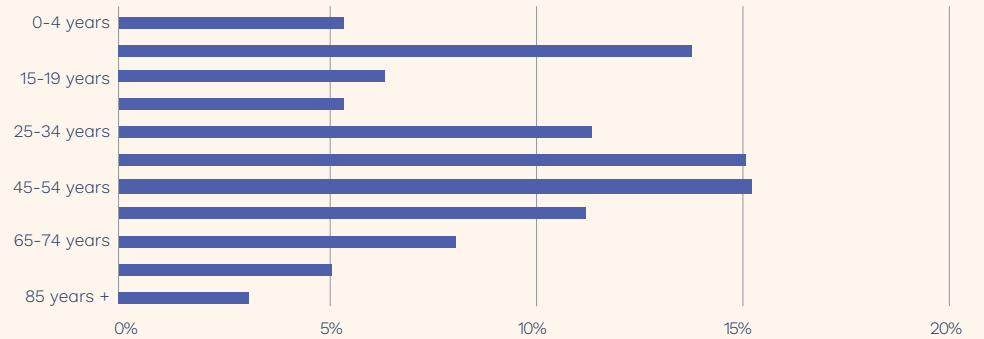
# Bentleigh

Southern Metropolitan

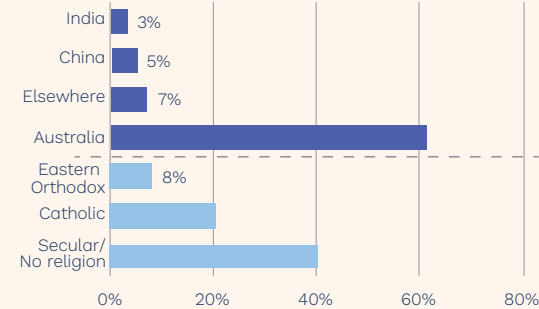
Fold here

## Bentleigh data

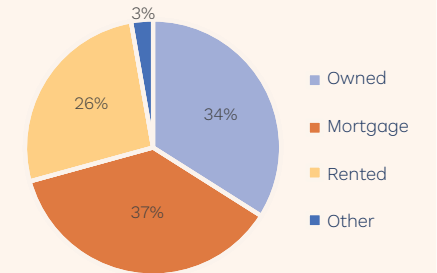
Age distribution



Country of birth and religion



Housing



### Language used at home

Speaks only English: 65%

### Health

No long-term issues: 65%  
Need for assistance: 5%

### Household income and expense

\*Income: \$2150  
\*Mortgage: \$576  
\*Rent: \$480

(\*Median per household per week)

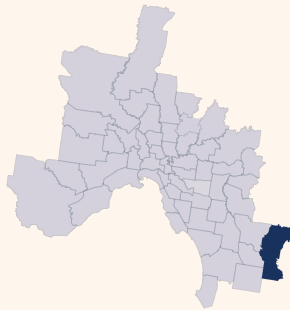
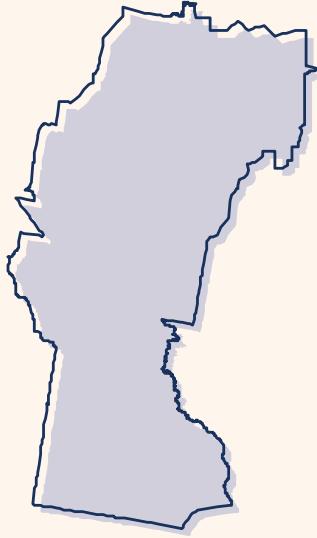
### Housing type and details

Separate house: 59%  
\*People per bedroom: 0.9  
\*People per household: 1.9  
(\*Average)

### Vehicle ownership per household

Two motor vehicles: 41%  
No motor vehicle: 6%

P.  
V



**Size:** 99.42 km<sup>2</sup>  
**Population:** 81,414  
**Australian citizen:** 83%  
**First Nations:** 0.5%

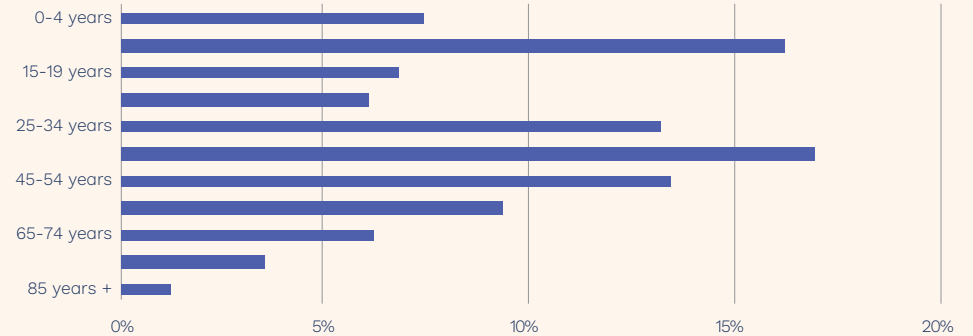
# Berwick

South Eastern Metropolitan

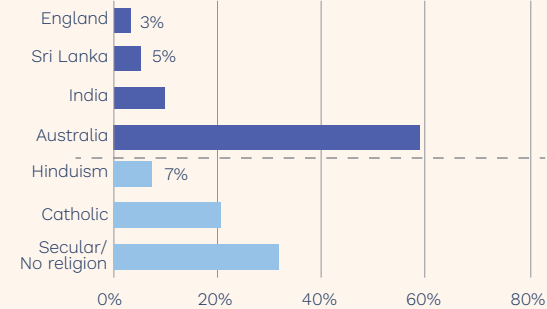
Fold here

## Berwick data

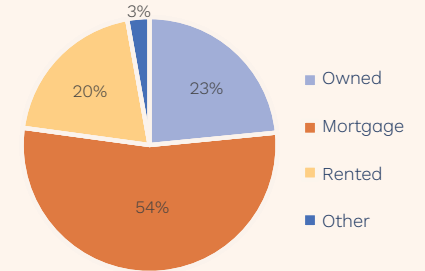
Age distribution



Country of birth and religion



Housing



### Language used at home

Speaks only English: 61%

### Health

No long-term issues: 68%  
 Need for assistance: 4%

### Household income and expense

\*Income: \$2212  
 \*Mortgage: \$500  
 \*Rent: \$410

(\*Median per household per week)

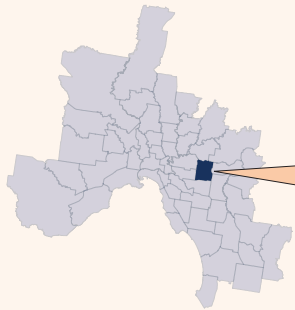
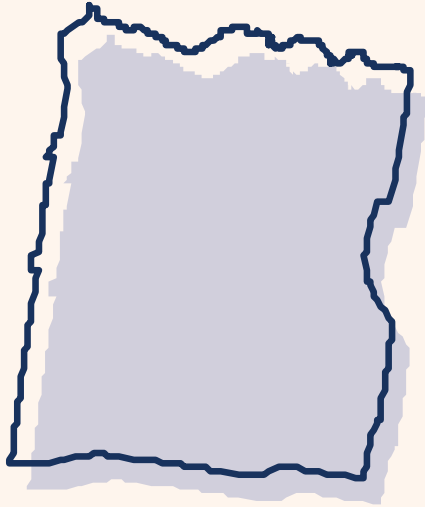
### Housing type and details

Separate house: 88%  
 \*People per bedroom: 0.8  
 \*People per household: 1.9  
 (\*Average)

### Vehicle ownership per household

Two motor vehicles: 47%  
 No motor vehicle: 2%

P.  
V



**Size:** 29.01 km<sup>2</sup>  
**Population:** 84,877  
**Australian citizen:** 73%  
**First Nations:** 0.4%

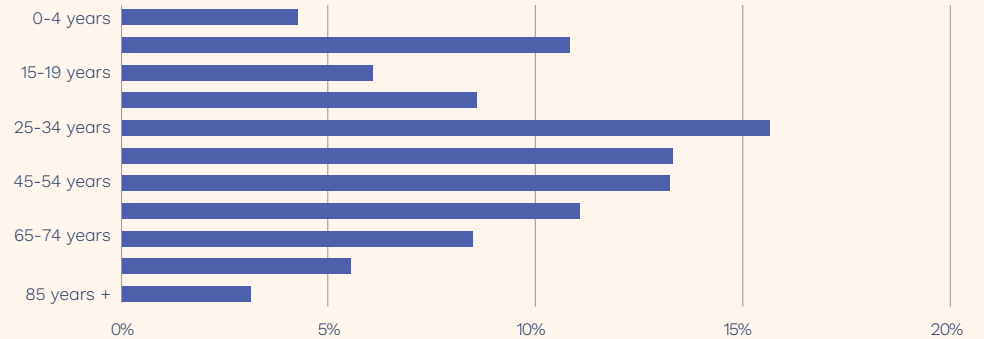
# Box Hill

North-Eastern Metropolitan

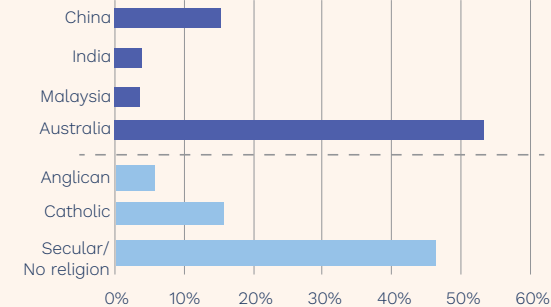
Fold here

## Box Hill data

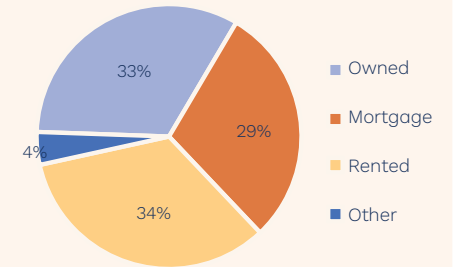
Age distribution



Country of birth and religion



Housing



### Language used at home

Speaks only English: 55%

### Health

No long-term issues: 65%  
 Need for assistance: 5%

### Household income and expense

\*Income: \$1,779  
 \*Mortgage: \$530  
 \*Rent: \$410

(\*Median per household per week)

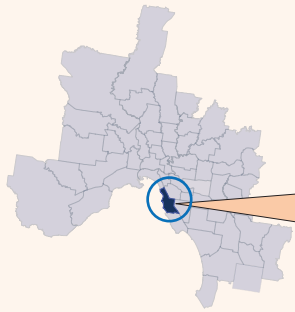
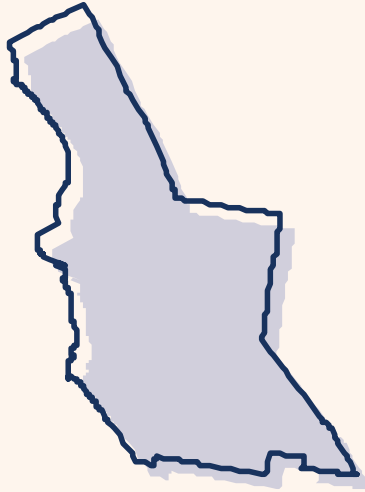
### Housing type and details

Separate house: 50%  
 \*People per bedroom: 0.9  
 \*People per household: 2.5  
 (\*Average)

### Vehicle ownership per household

One motor vehicle: 42%  
 No motor vehicle: 10%

P.  
V



**Size:** 20.12 km<sup>2</sup>  
**Population:** 66,052  
**Australian citizen:** 86%  
**First Nations:** 0.3%

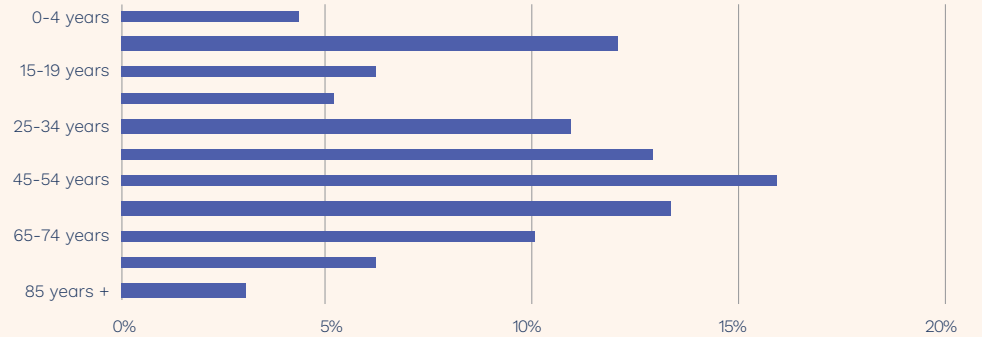
# Brighton

Southern Metropolitan

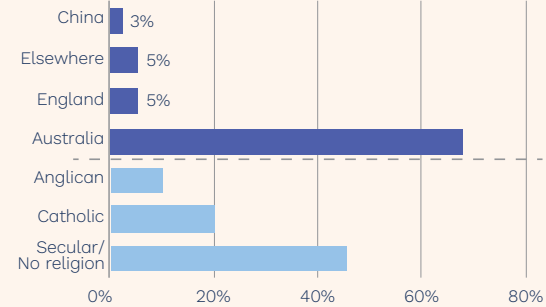
Fold here

## Brighton data

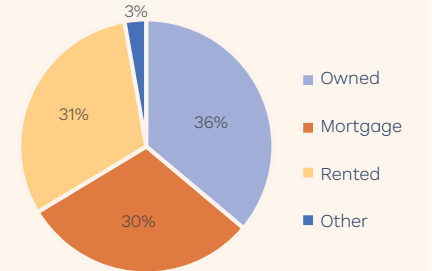
Age distribution



Country of birth and religion



Housing



### Language used at home

Speaks only English: 79%

### Health

No long-term issues: 64%  
Need for assistance: 4%

### Household income and expense

\*Income: \$2407  
\*Mortgage: \$692  
\*Rent: \$480

(\*Median per household per week)

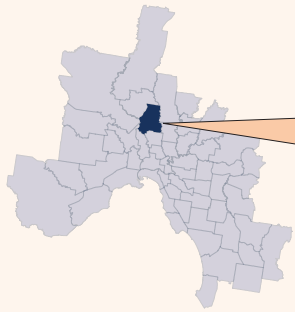
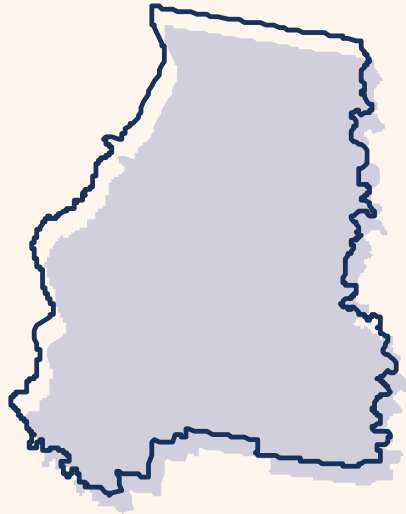
### Housing type and details

Separate house: 43%  
\*People per bedroom: 0.8  
\*People per household: 1.9  
(\*Average)

### Vehicle ownership per household

One motor vehicle: 42%  
No motor vehicle: 7%

P.  
V



**Size:** 46.68 km<sup>2</sup>  
**Population:** 80,455  
**Australian citizen:** 74%  
**First Nations:** 0.9%

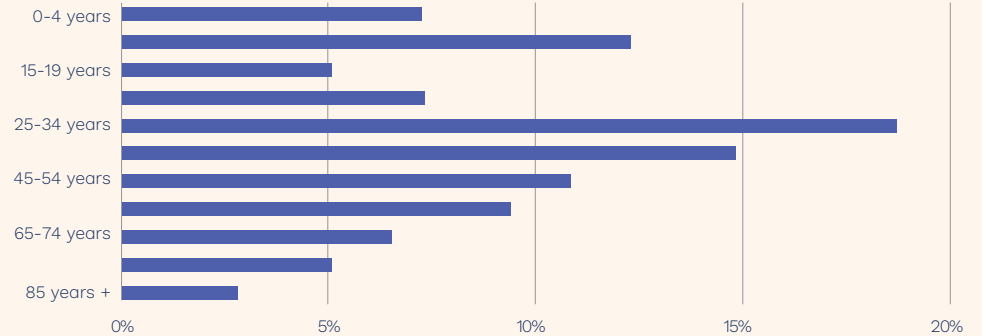
# Broadmeadows

Northern Metropolitan

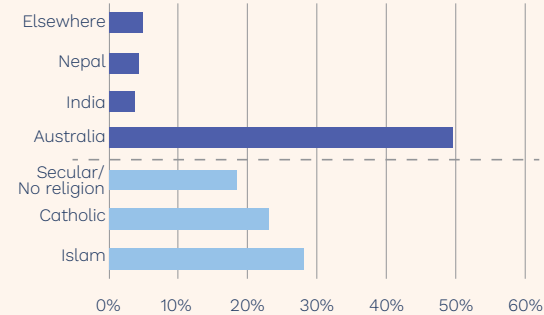
Fold here

## Broadmeadows data

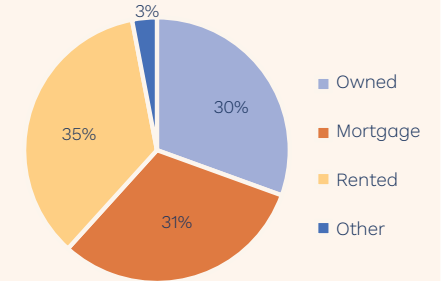
Age distribution



Country of birth and religion



Housing



### Language used at home

Speaks only English: 38%

### Health

No long-term issues: 62%  
Need for assistance: 9%

### Household income and expense

\*Income: \$1,433  
\*Mortgage: \$404  
\*Rent: \$356

(\*Median per household per week)

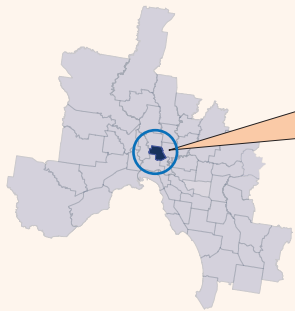
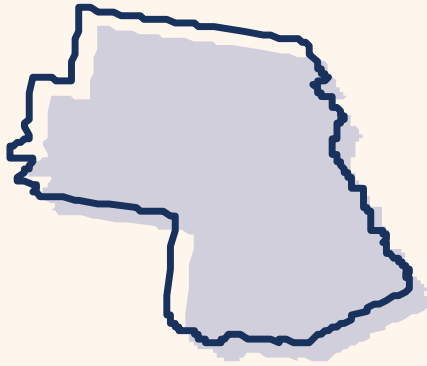
### Housing type and details

Separate house: 65%  
\*People per bedroom: 0.9  
\*People per household: 2.7  
(\*Average)

### Vehicle ownership per household

One motor vehicle: 42%  
No motor vehicle: 10%

P.  
V



**Size:** 14.08 km<sup>2</sup>  
**Population:** 68,755  
**Australian citizen:** 85%  
**First Nations:** 0.8%

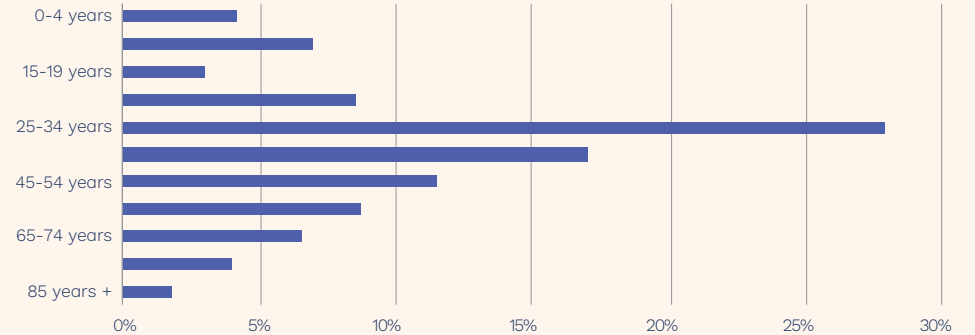
# Brunswick

South-Eastern Metropolitan

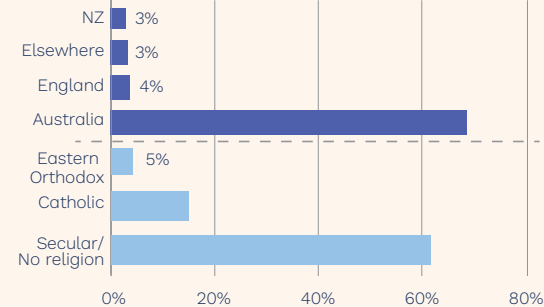
Fold here

## Brunswick data

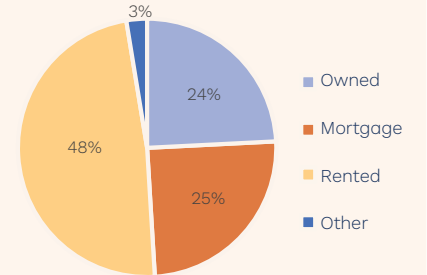
Age distribution



Country of birth and religion



Housing



### Language used at home

Speaks only English: 75%

### Health

No long-term issues: 60%  
Need for assistance: 5%

### Household income and expense

\*Income: \$2134  
\*Mortgage: \$500  
\*Rent: \$450

(\*Median per household per week)

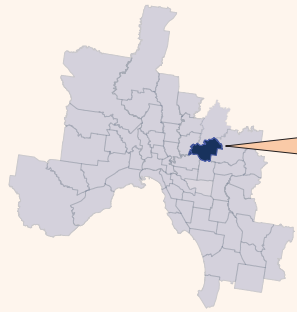
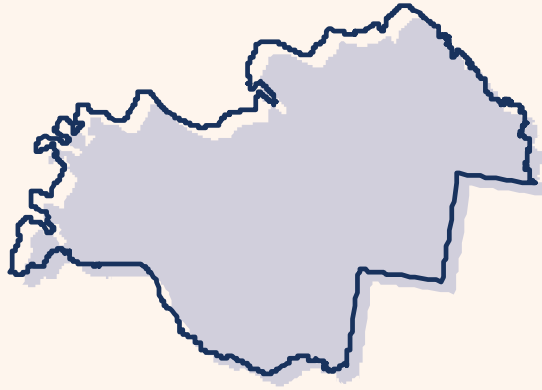
### Housing type and details

Flat or apartment: 32%  
\*People per bedroom: 0.9  
\*People per household: 1.9  
(\*Average)

### Vehicle ownership per household

One motor vehicle: 52%  
No motor vehicle: 19%

P.  
V



**Size:** 39.33 km<sup>2</sup>  
**Population:** 74,860  
**Australian citizen:** 81%  
**First Nations:** 0.3%

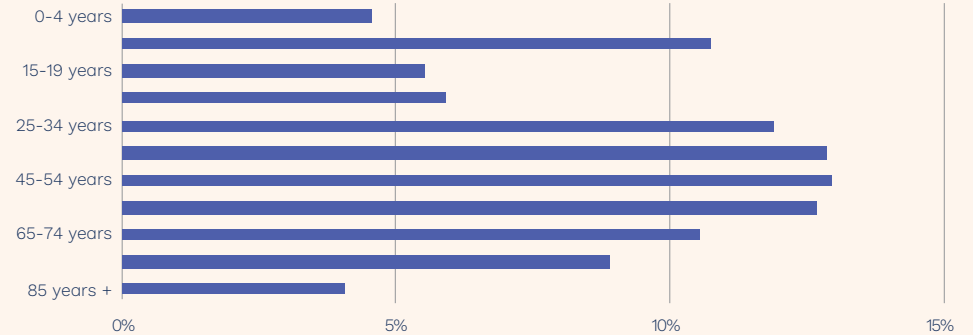
# Bulleen

North-Eastern Metropolitan

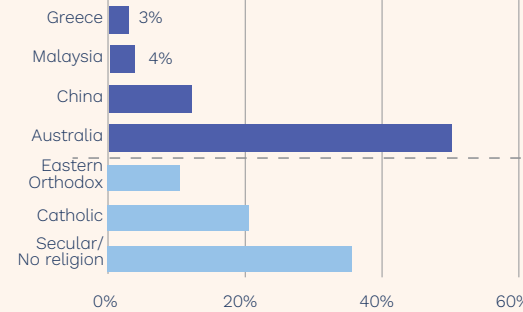
Fold here

## Bulleen data

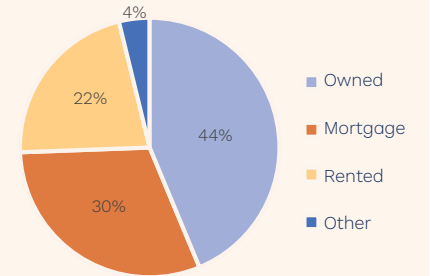
Age distribution



Country of birth and religion



Housing



### Language used at home

Speaks only English: 46%

### Health

No long-term issues: 65%  
Need for assistance: 7%

### Household income and expense

\*Income: \$1823  
\*Mortgage: \$553  
\*Rent: \$462

(\*Median per household per week)

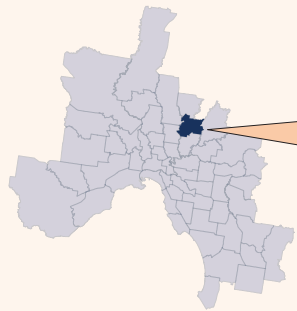
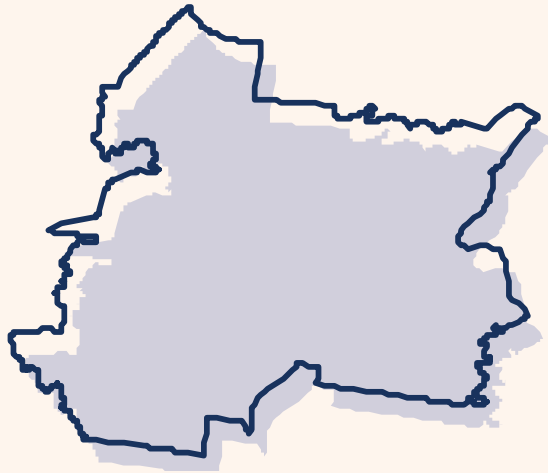
### Housing type and details

Separate house: 63%  
\*People per bedroom: 0.8  
\*People per household: 1.9  
(\*Average)

### Vehicle ownership per household

Two motor vehicles: 41%  
No motor vehicle: 5%

P.  
V



**Size:** 35.32 km<sup>2</sup>  
**Population:** 69,391  
**Australian citizen:** 84%  
**First Nations:** 1%

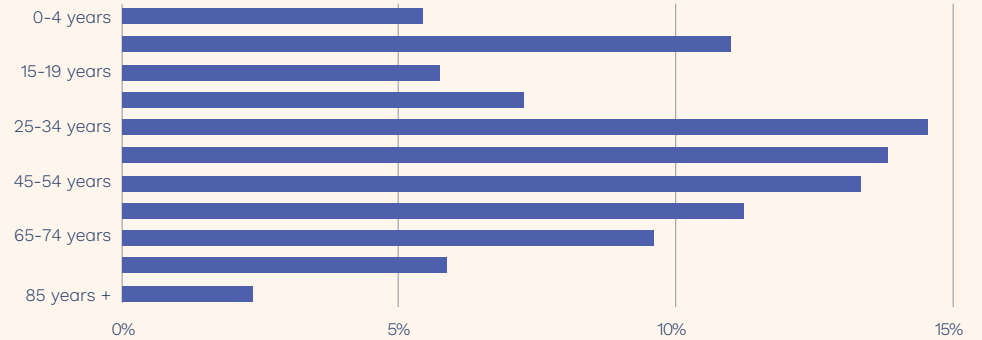
# Bundoora

North-Eastern Metropolitan

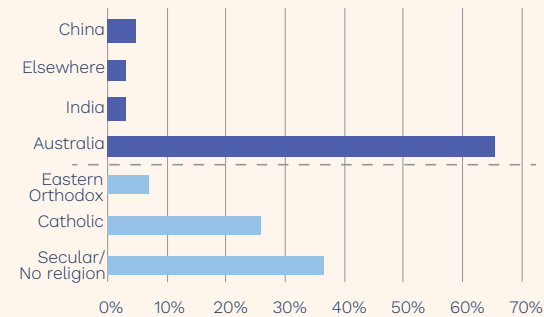
Fold here

## Bundoora data

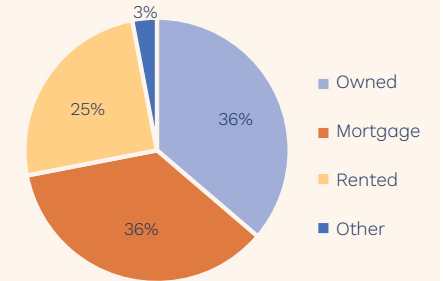
Age distribution



Country of birth and religion



Housing



### Language used at home

Speaks only English: 65%

### Health

No long-term issues: 62%  
Need for assistance: 6%

### Household income and expense

\*Income: \$1,794  
\*Mortgage: \$462  
\*Rent: \$381

(\*Median per household per week)

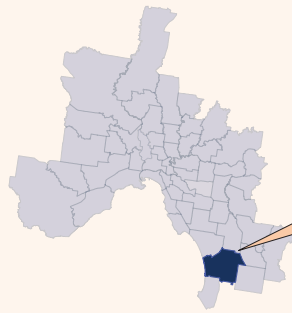
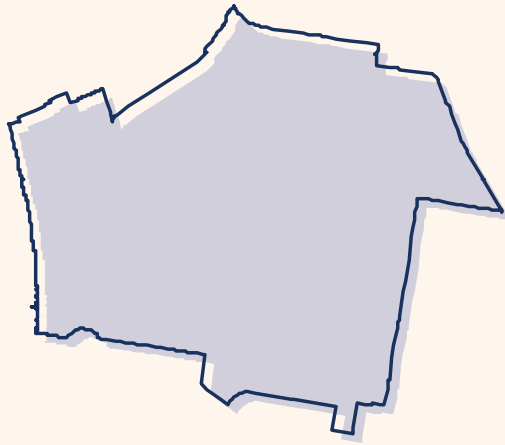
### Housing type and details

Separate house: 74%  
\*People per bedroom: 0.8  
\*People per household: 2.6  
(\*Average)

### Vehicle ownership per household

Two motor vehicles: 40%  
No motor vehicle: 6%

P.  
V



**Size:** 86.64 km<sup>2</sup>  
**Population:** 74,266  
**Australian citizen:** 87%  
**First Nations:** 1.2%

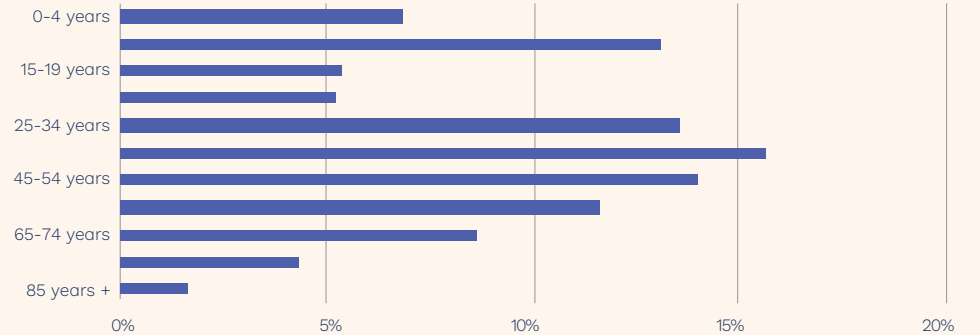
# Carrum

South-Eastern Metropolitan

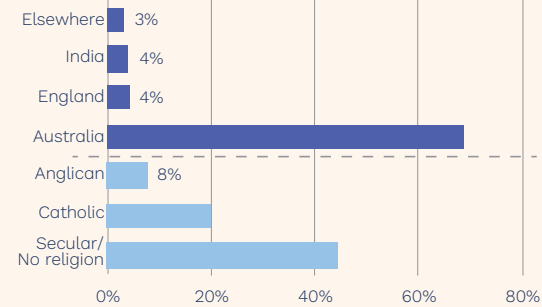
Fold here

## Carrum data

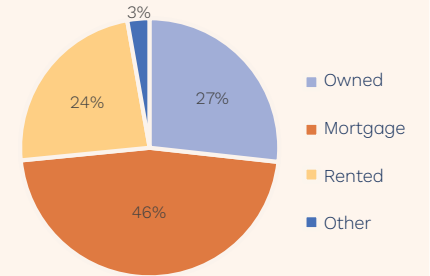
Age distribution



Country of birth and religion



Housing



### Language used at home

Speaks only English: 76%

### Health

No long-term issues: 61%  
 Need for assistance: 5%

### Household income and expense

\*Income: \$1865  
 \*Mortgage: \$450  
 \*Rent: \$391

(\*Median per household per week)

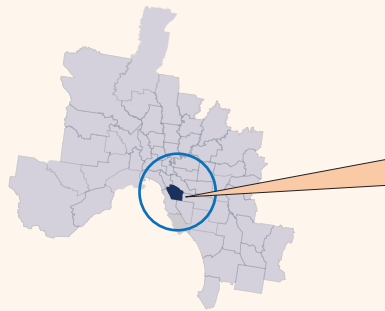
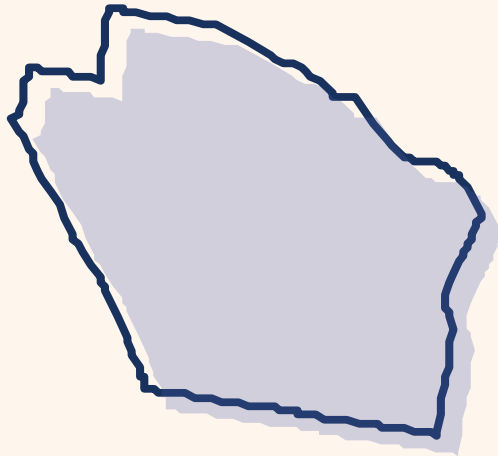
### Housing type and details

Separate house: 71%  
 \*People per bedroom: 0.8  
 \*People per household: 1.9  
 (\*Average)

### Vehicle ownership per household

Two motor vehicles: 42%  
 No motor vehicle: 4%

P.  
V



**Size:** 17.35 km<sup>2</sup>  
**Population:** 71,168  
**Australian citizen:** 81%  
**First Nations:** 0.4%

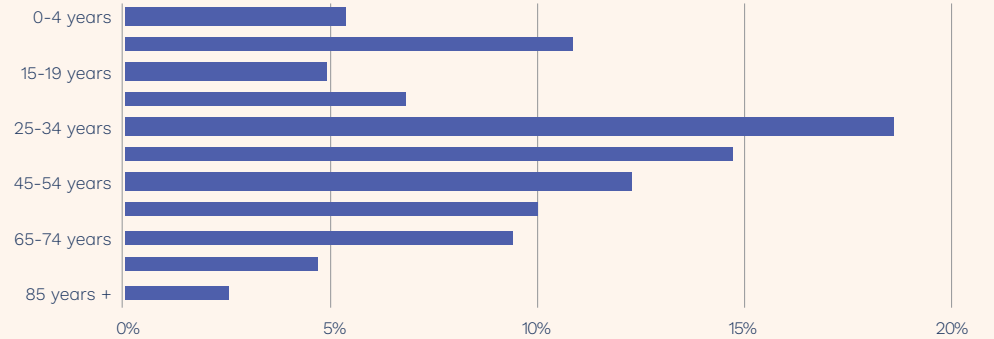
# Caulfield

South-Eastern Metropolitan

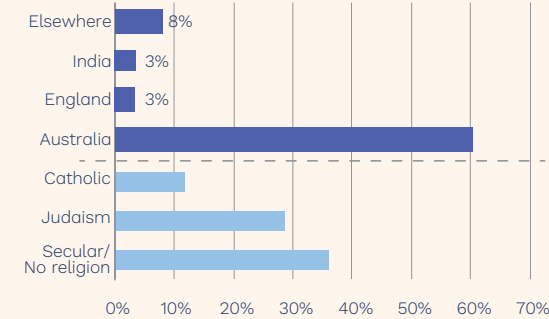
Fold here

## Caulfield data

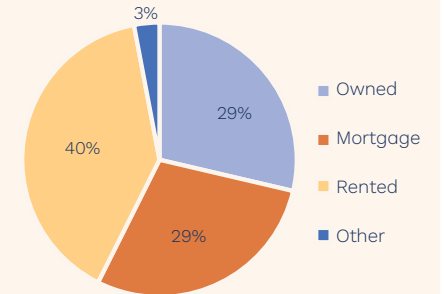
Age distribution



Country of birth and religion



Housing



### Language used at home

Speaks only English: 70%

### Health

No long-term issues: 64%  
Need for assistance: 5%

### Household income and expense

\*Income: \$2,124  
\*Mortgage: \$549  
\*Rent: \$415

(\*Median per household per week)

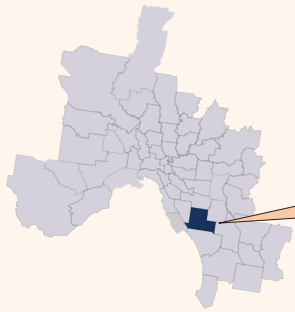
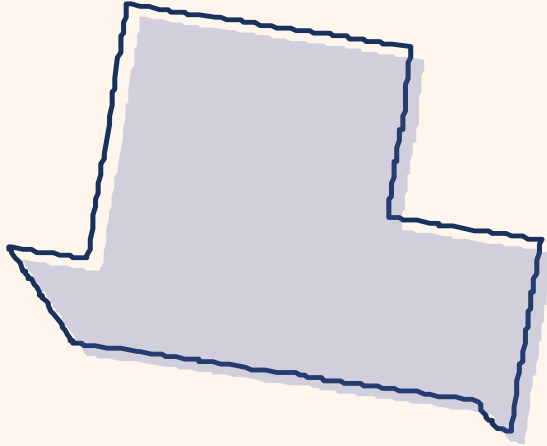
### Housing type and details

Flat or apartment: 35%  
\*People per bedroom: 0.9  
\*People per household: 2.3  
(\*Average)

### Vehicle ownership per household

One motor vehicle: 46%  
No motor vehicle: 11%

P.  
V



**Size:** 45.02 km<sup>2</sup>  
**Population:** 73,588  
**Australian citizen:** 80%  
**First Nations:** 0.4%

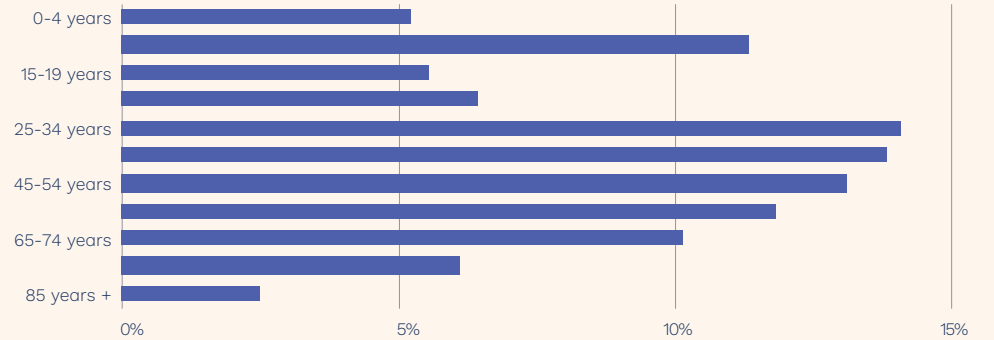
# Clarinda

South-Eastern Metropolitan

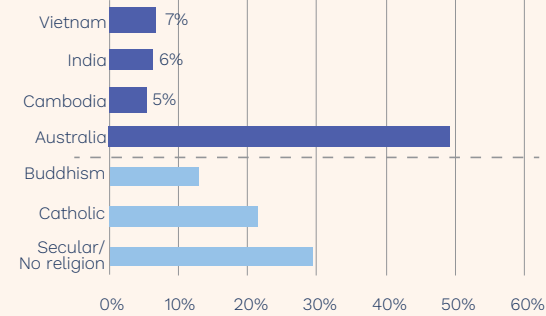
Fold here

## Clarinda data

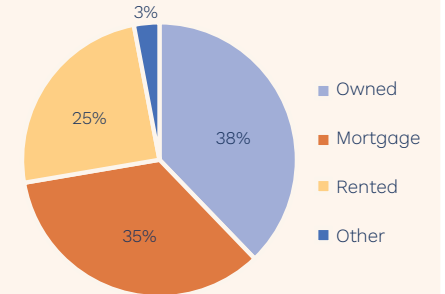
Age distribution



Country of birth and religion



Housing



### Language used at home

Speaks only English: 46%

### Health

No long-term issues: 65%  
 Need for assistance: 7%

### Household income and expense

\*Income: \$1,714  
 \*Mortgage: \$462  
 \*Rent: \$381

(\*Median per household per week)

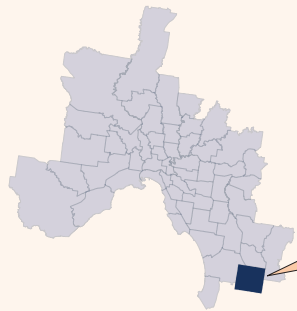

### Housing type and details

Separate house: 72%  
 \*People per bedroom: 0.9  
 \*People per household: 2.8  
 (\*Average)

### Vehicle ownership per household

Two motor vehicles: 39%  
 No motor vehicle: 6%

P.  
V



**Size:** 63.28 km<sup>2</sup>  
**Population:** 87,239  
**Australian citizen:** 79%  
**First Nations:** 1.1%

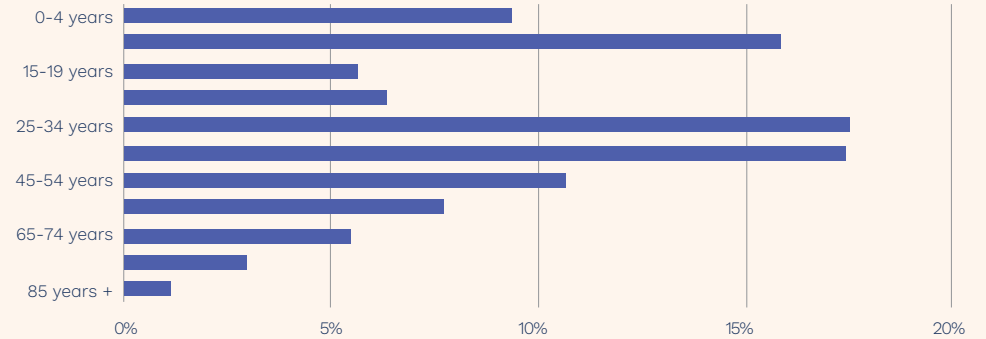
# Cranbourne

South-Eastern Metropolitan

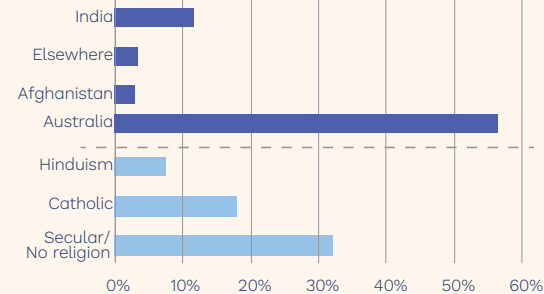
Fold here

## Cranbourne data

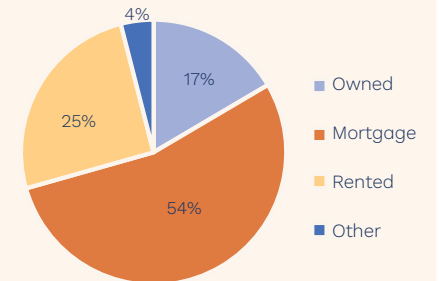
Age distribution



Country of birth and religion



Housing



### Language used at home

Speaks only English: 56%

### Health

No long-term issues: 66%  
Need for assistance: 5%

### Household income and expense

\*Income: \$1,847  
\*Mortgage: \$445  
\*Rent: \$380

(\*Median per household per week)

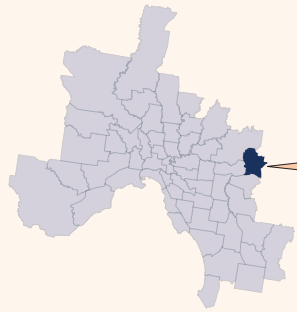
### Housing type and details

Separate house: 83%  
\*People per bedroom: 0.9  
\*People per household: 3  
(\*Average)

### Vehicle ownership per household

Two motor vehicles: 45%  
No motor vehicle: 3%

P.  
V



**Size:** 41.99 km<sup>2</sup>  
**Population:** 74,473  
**Australian citizen:** 87 %  
**First Nations:** 0.9 %

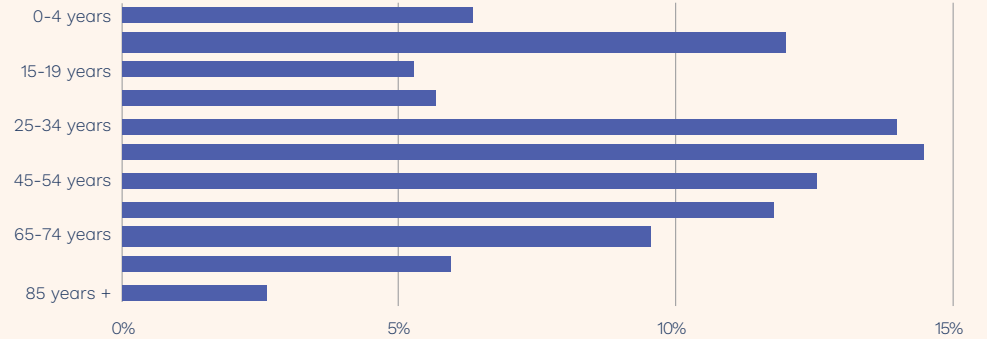
# Croydon

North-Eastern Metropolitan

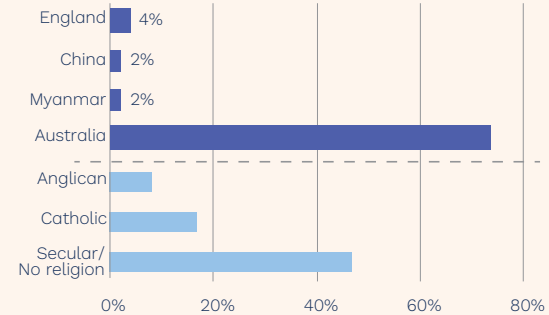
Fold here

## Croydon data

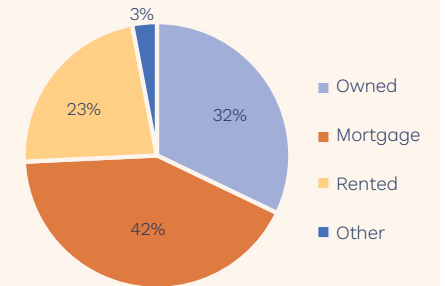
Age distribution



Country of birth and religion



Housing



### Language used at home

Speaks only English: 80%

### Health

No long-term issues: 59%  
Need for assistance: 6%

### Household income and expense

\*Income: \$1,762  
\*Mortgage: \$459  
\*Rent: \$385

(\*Median per household per week)

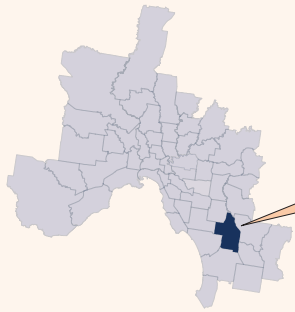
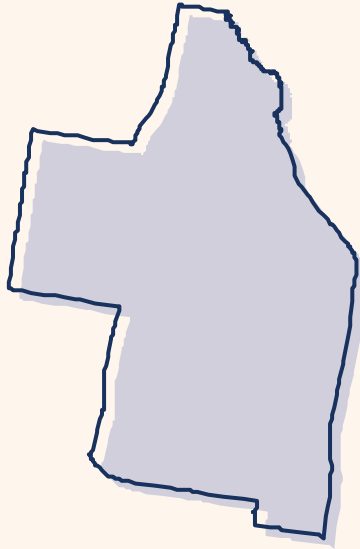
### Housing type and details

Separate house: 82%  
\*People per bedroom: 0.8  
\*People per household: 2.5  
(\*Average)

### Vehicle ownership per household

Two motor vehicles: 41%  
No motor vehicle: 4%

P.  
V



**Size:** 57.82 km<sup>2</sup>  
**Population:** 89,531  
**Australian citizen:** 69%  
**First Nations:** 0.8%

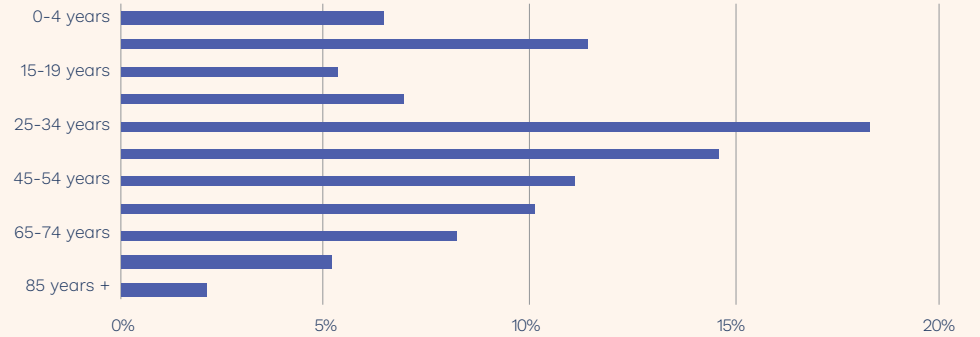
# Dandenong

South-Eastern Metropolitan

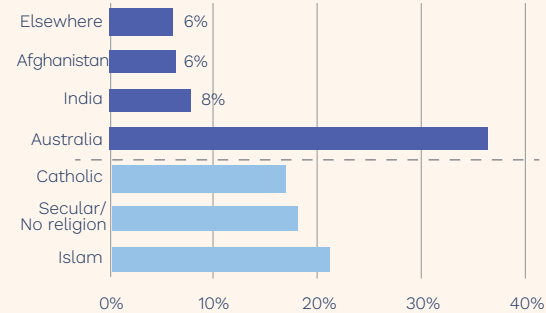
Fold here

## Dandenong data

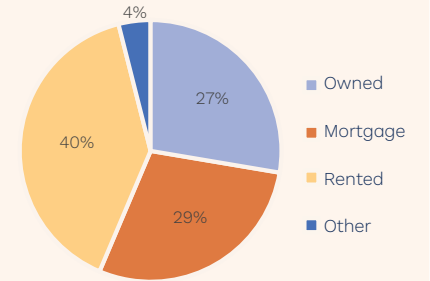
Age distribution



Country of birth and religion



Housing



### Language used at home

Speaks only English: 31%

### Health

No long-term issues: 64%  
 Need for assistance: 8%

### Household income and expense

\*Income: \$1349  
 \*Mortgage: \$376  
 \*Rent: \$330

(\*Median per household per week)

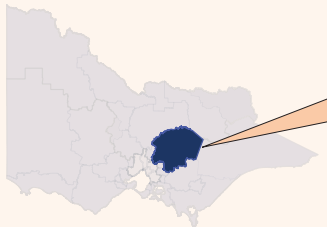
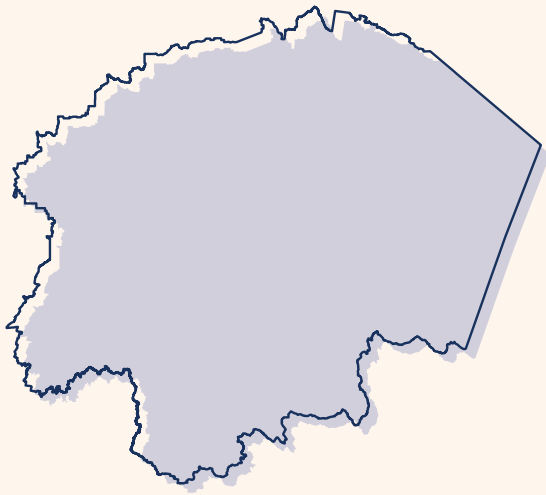
### Housing type and details

Separate house: 62%  
 \*People per bedroom: 1  
 \*People per household: 1.9  
 (\*Average)

### Vehicle ownership per household

One motor vehicle: 39%  
 No motor vehicle: 9%

P.  
V



**Size:** 10,060.66 km<sup>2</sup>  
**Population:** 66,341  
**Australian citizen:** 89%  
**First Nations:** 1.7%

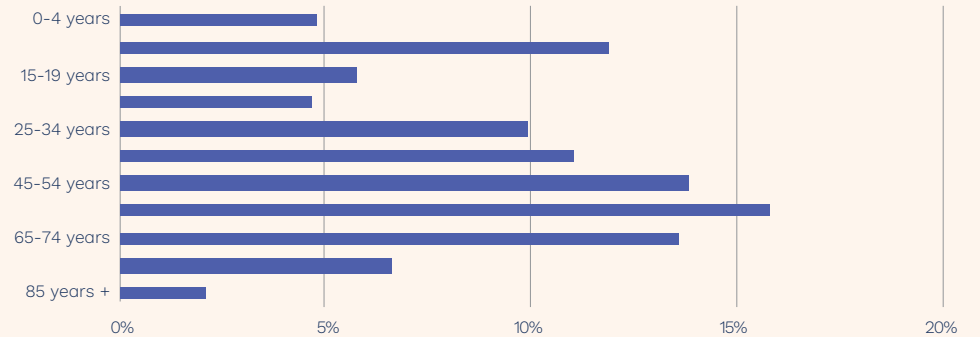
# Eildon

Northern Victoria

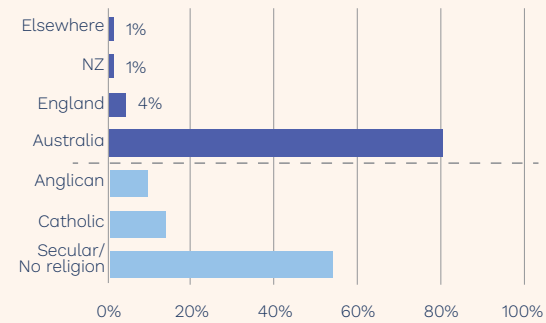
Fold here

## Eildon data

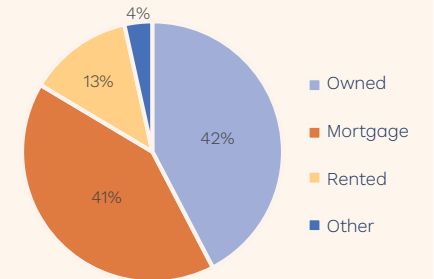
Age distribution



Country of birth and religion



Housing



### Language used at home

Speaks only English: 89%

### Health

No long-term issues: 55%  
 Need for assistance: 6%

### Household income and expense

\*Income: \$1486  
 \*Mortgage: \$399  
 \*Rent: \$310

(\*Median per household per week)

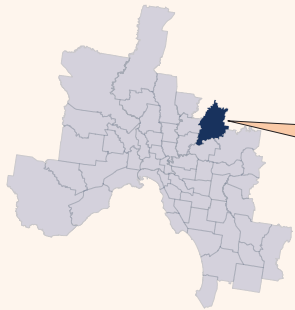
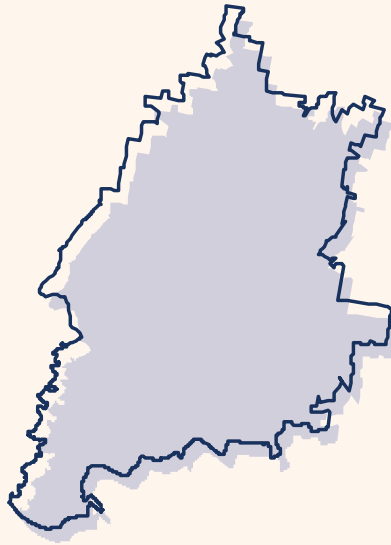
### Housing type and details

Separate house: 77%  
 \*People per bedroom: 0.8  
 \*People per household: 1.9  
 (\*Average)

### Vehicle ownership per household

Two motor vehicles: 38%  
 No motor vehicle: 3%

P.  
V



**Size:** 72.92 km<sup>2</sup>  
**Population:** 66329  
**Australian citizen:** 82%  
**First Nations:** 0.6%

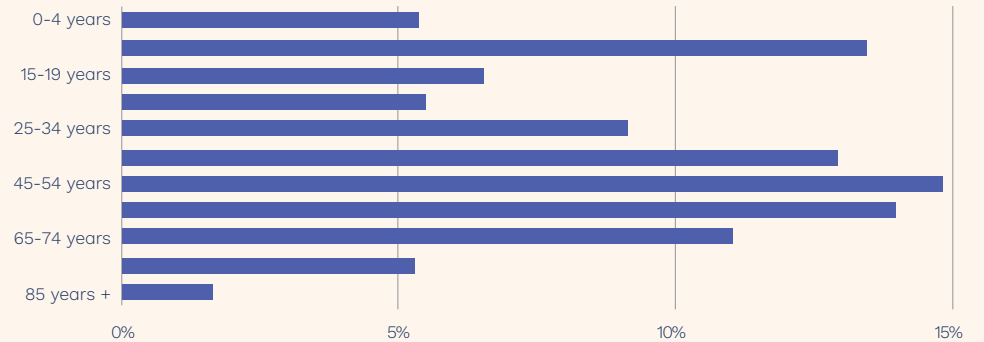
# Eltham

North-Eastern Metropolitan

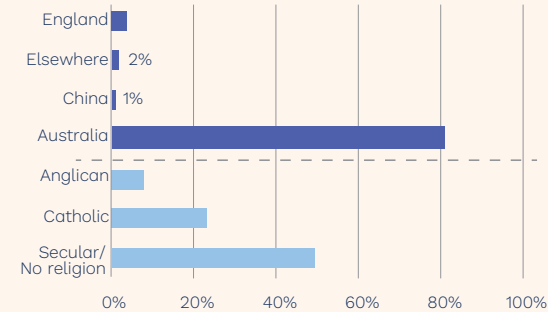
Fold here

## Eltham data

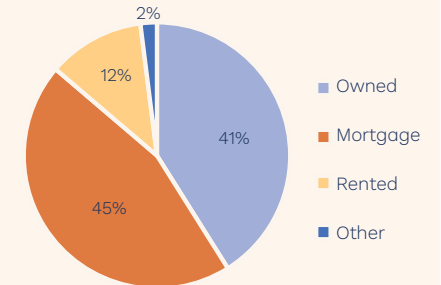
Age distribution



Country of birth and religion



Housing



### Language used at home

Speaks only English: 87%

### Health

No long-term issues: 61%  
 Need for assistance: 4%

### Household income and expense

\*Income: \$2,358  
 \*Mortgage: \$508  
 \*Rent: \$427

(\*Median per household per week)

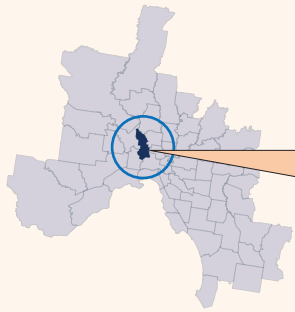
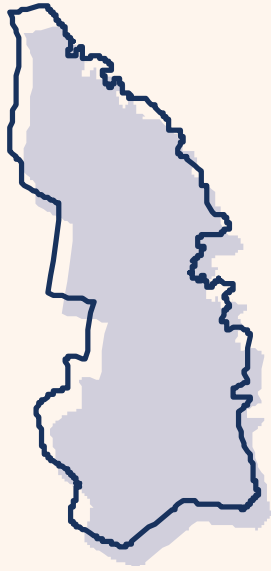
### Housing type and details

Separate house: 85%  
 \*People per bedroom: 0.8  
 \*People per household: 2.8  
 (\*Average)

### Vehicle ownership per household

Two motor vehicles: 45%  
 No motor vehicle: 2%

P.  
V



**Size:** 24.29 km<sup>2</sup>  
**Population:** 70,088  
**Australian citizen:** 85%  
**First Nations:** 0.6%

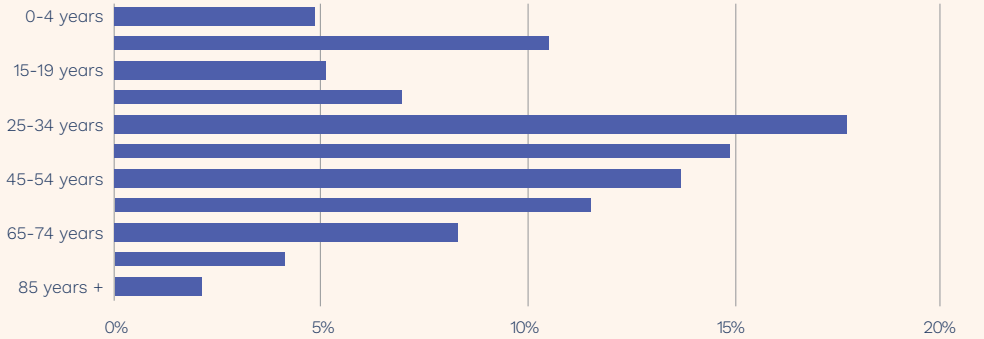
# Essendon

Northern Metropolitan

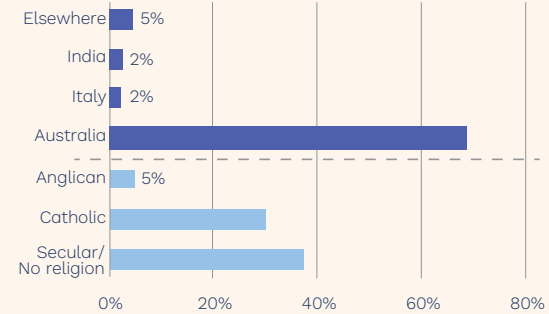
Fold here

## Essendon data

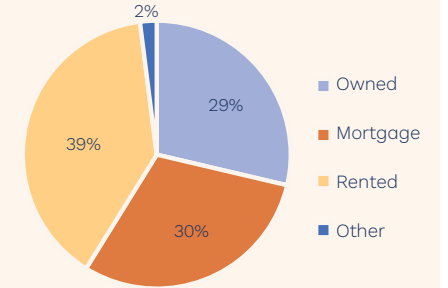
Age distribution



Country of birth and religion



Housing



### Language used at home

Speaks only English: 70%

### Health

No long-term issues: 63%  
Need for assistance: 5%

### Household income and expense

\*Income: \$2,054  
\*Mortgage: \$508  
\*Rent: \$370

(\*Median per household per week)

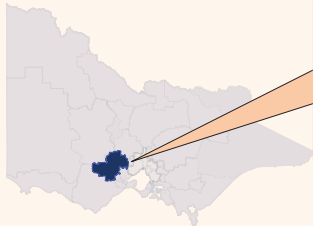
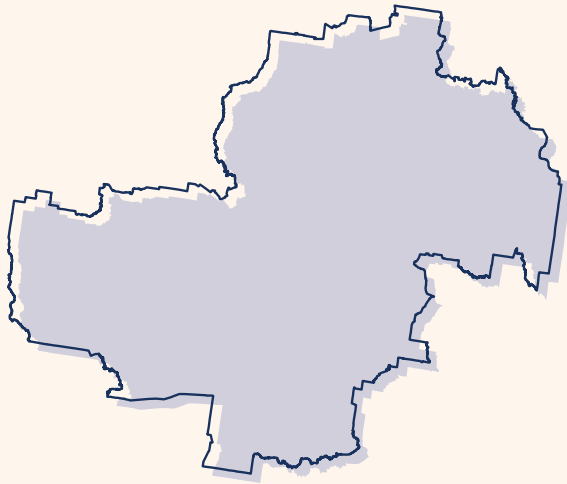
### Housing type and details

Separate house: 39%  
\*People per bedroom: 0.9  
\*People per household: 2.3  
(\*Average)

### Vehicle ownership per household

One motor vehicle: 45%  
No motor vehicle: 12%

P.  
V



**Size:** 3,915.29 km<sup>2</sup>  
**Population:** 75,628  
**Australian citizen:** 90%  
**First Nations:** 1.8%

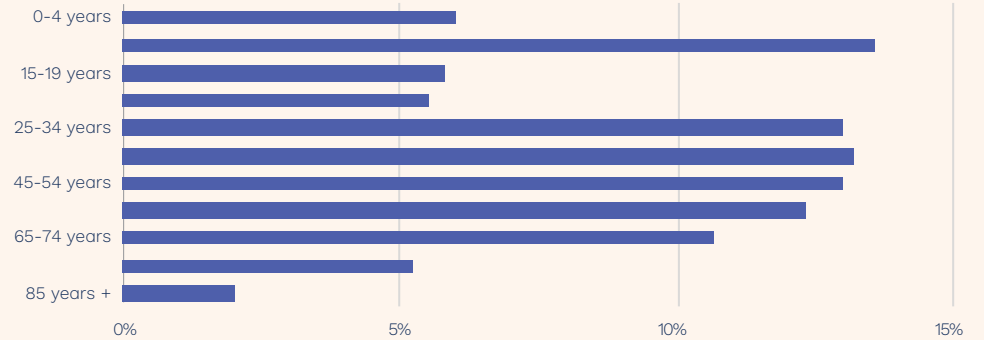
# Eureka

Western Victoria

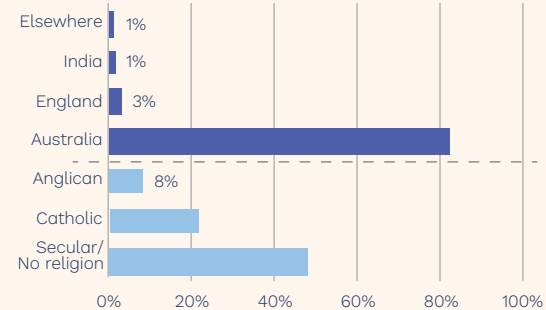
Fold here

## Eureka data

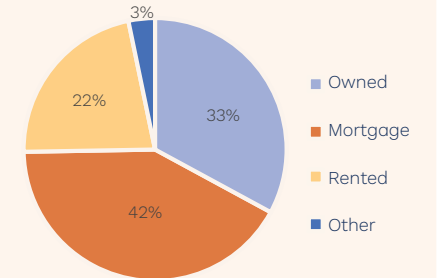
Age distribution



Country of birth and religion



Housing



### Language used at home

Speaks only English: 88%

### Health

No long-term issues: 55%  
 Need for assistance: 7%

### Household income and expense

\*Income: \$1625  
 \*Mortgage: \$375  
 \*Rent: \$300

(\*Median per household per week)

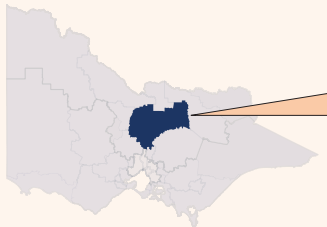
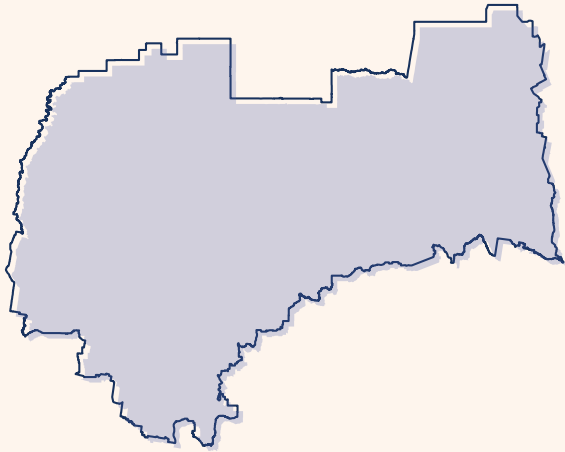
### Housing type and details

Separate house: 84%  
 \*People per bedroom: 0.8  
 \*People per household: 1.9  
 (\*Average)

### Vehicle ownership per household

Two motor vehicles: 38%  
 No motor vehicle: 4%

P.  
V



**Size:** 11451.7 km<sup>2</sup>  
**Population:** 66,503  
**Australian citizen:** 88%  
**First Nations:** 2.4%

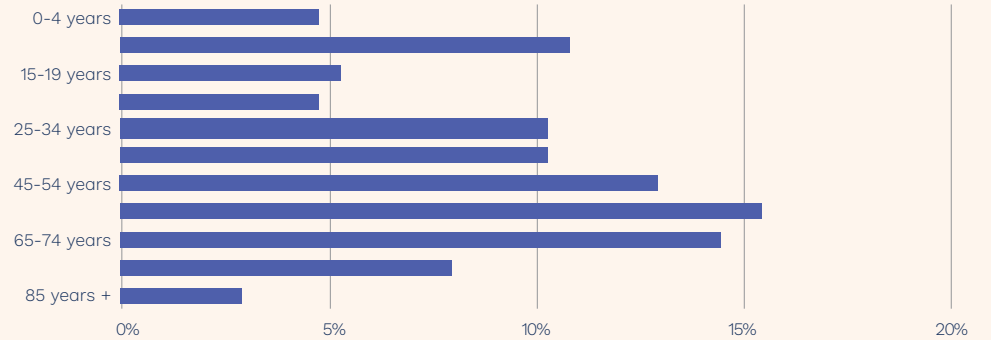
# Euroa

Northern Victoria

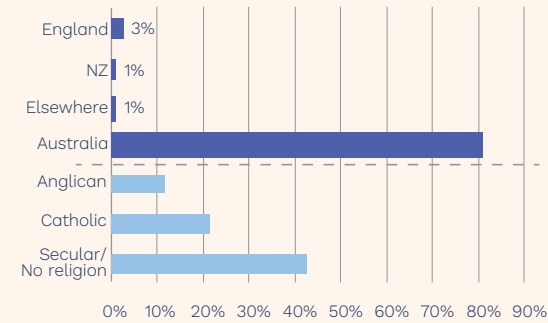
Fold here

## Euroa data

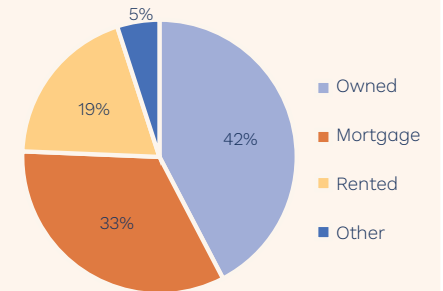
Age distribution



Country of birth and religion



Housing



### Language used at home

Speaks only English: 87%

### Health

No long-term issues: 51%  
 Need for assistance: 7%

### Household income and expense

\*Income: \$1,288  
 \*Mortgage: \$320  
 \*Rent: \$264  
 (\*Median per household per week)

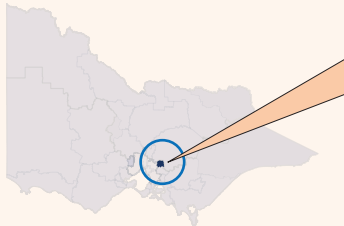
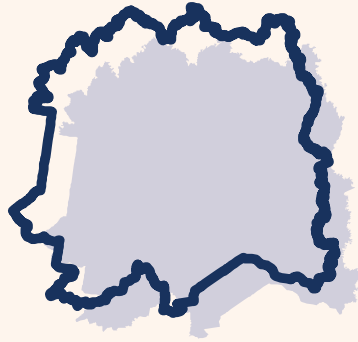
### Housing type and details

Separate house: 81%  
 \*People per bedroom: 0.7  
 \*People per household: 2.3  
 (\*Average)

### Vehicle ownership per household

Two motor vehicles: 36%  
 No motor vehicle: 4%

P.  
V



**Size:** 254.81 km<sup>2</sup>  
**Population:** 69,153  
**Australian citizen:** 92%  
**First Nations:** 1.1%

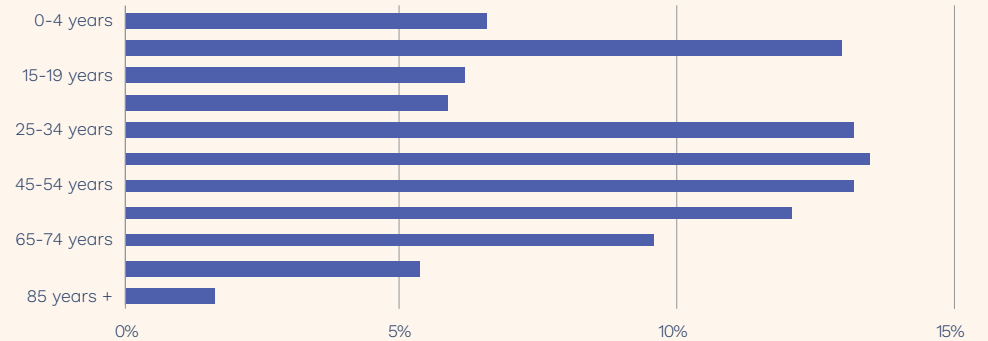
# Evelyn

Eastern Metropolitan

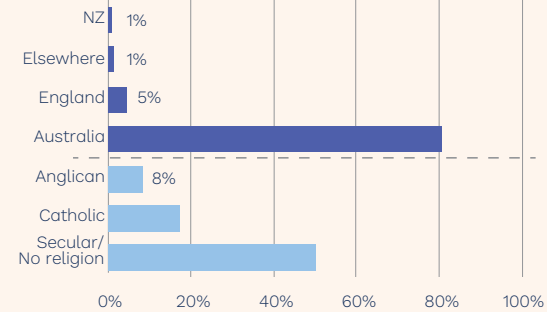
Fold here

## Evelyn data

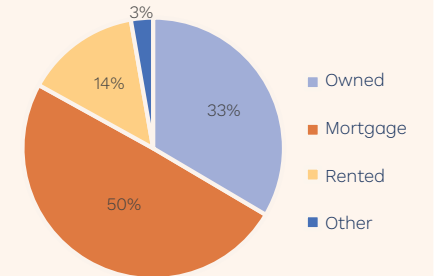
Age distribution



Country of birth and religion



Housing



### Language used at home

Speaks only English: 88%

### Health

No long-term issues: 59%  
 Need for assistance: 5%

### Household income and expense

\*Income: \$2005  
 \*Mortgage: \$461  
 \*Rent: \$390

(\*Median per household per week)

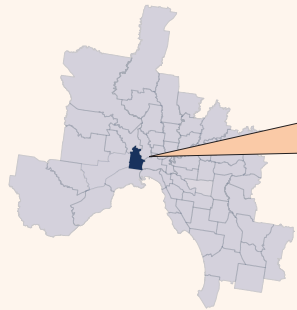
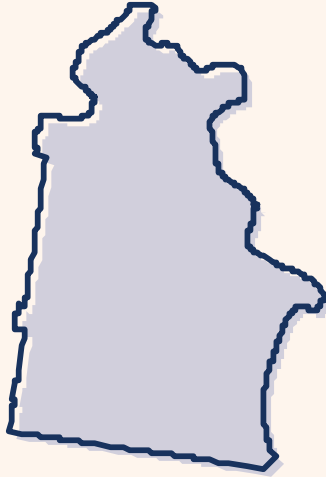
### Housing type and details

Separate house: 89%  
 \*People per bedroom: 0.8  
 \*People per household: 1.9  
 (\*Average)

### Vehicle ownership per household

Two motor vehicles: 43%  
 No motor vehicle: 3%

P.  
V



**Size:** 23 km<sup>2</sup>  
**Population:** 72,597  
**Australian citizen:** 80%  
**First Nations:** 0.9%

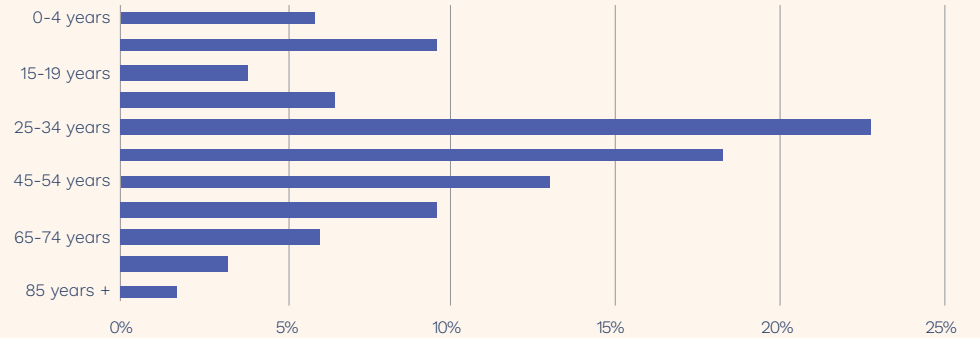
# Footscray

Western Metropolitan

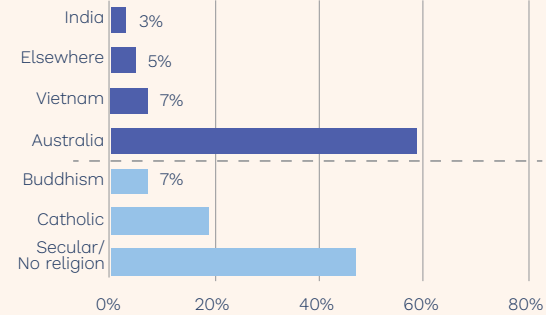
Fold here

## Footscray data

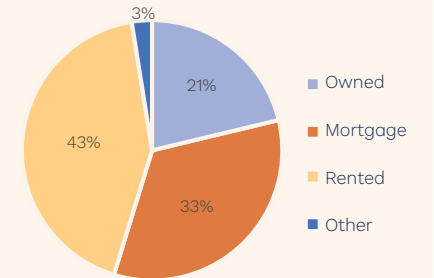
Age distribution



Country of birth and religion



Housing



### Language used at home

Speaks only English: 60%

### Health

No long-term issues: 63%  
 Need for assistance: 5%

### Household income and expense

\*Income: \$2043  
 \*Mortgage: \$498  
 \*Rent: \$381

(\*Median per household per week)

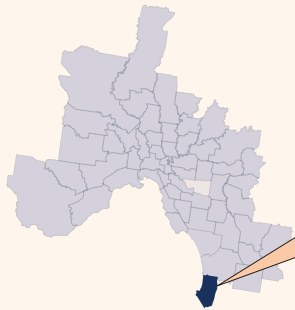
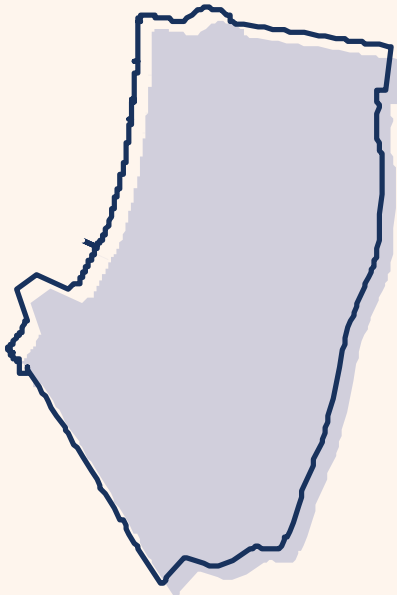
### Housing type and details

Separate house: 43%  
 \*People per bedroom: 0.9  
 \*People per household: 1.9  
 (\*Average)

### Vehicle ownership per household

One motor vehicle: 49%  
 No motor vehicle: 13%

P.  
V



**Size:** 42.98 km<sup>2</sup>  
**Population:** 68,472  
**Australian citizen:** 86%  
**First Nations:** 1.6%

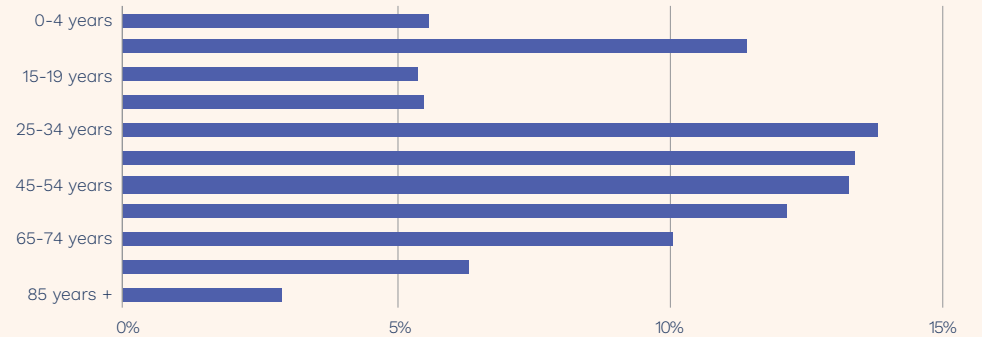
# Frankston

South-Eastern Metropolitan

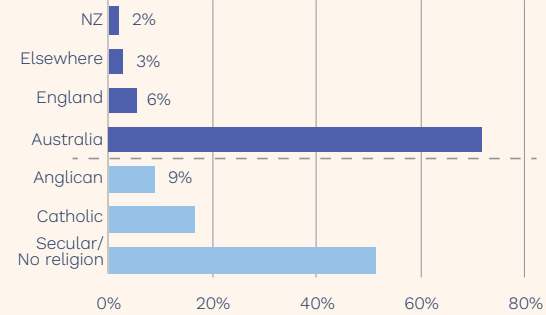
Fold here

## Frankston data

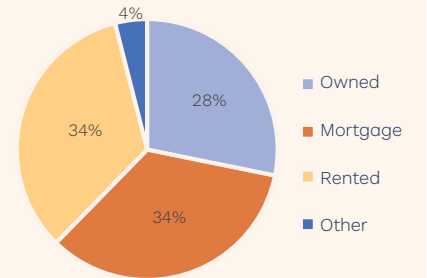
Age distribution



Country of birth and religion



Housing



### Language used at home

Speaks only English: 82%

### Health

No long-term issues: 53%  
Need for assistance: 7%

### Household income and expense

\*Income: \$1451  
\*Mortgage: \$415  
\*Rent: \$345

(\*Median per household per week)

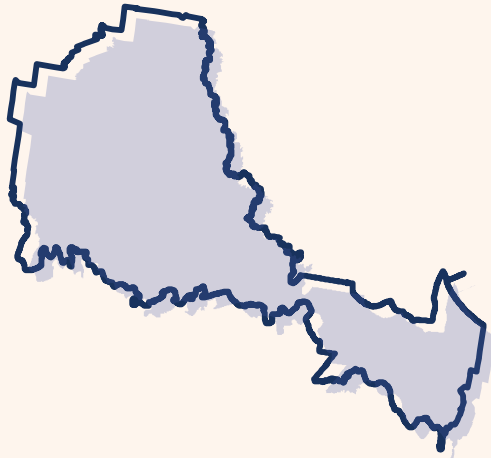
### Housing type and details

Separate house: 71%  
\*People per bedroom: 0.8  
\*People per household: 1.9  
(\*Average)

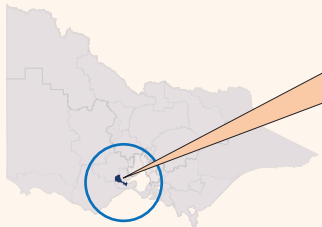
### Vehicle ownership per household

One motor vehicle: 39%  
No motor vehicle: 8%

P.  
V



**Size:** 328.46 km<sup>2</sup>  
**Population:** 71,971  
**Australian citizen:** 88%  
**First Nations:** 1.5%



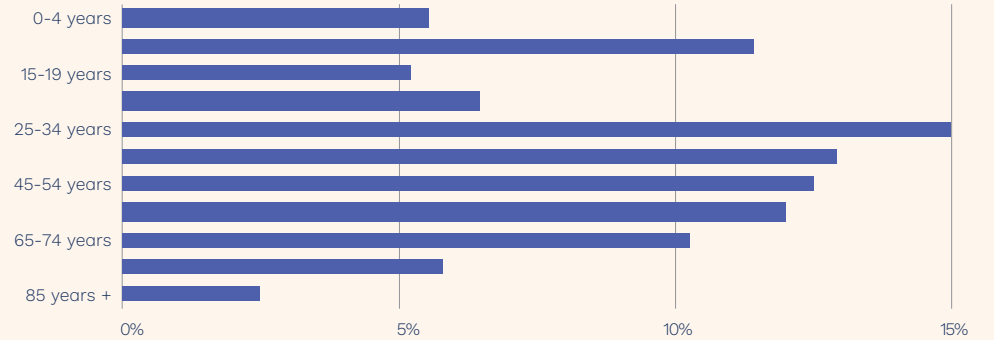
# Geelong

Western Victoria

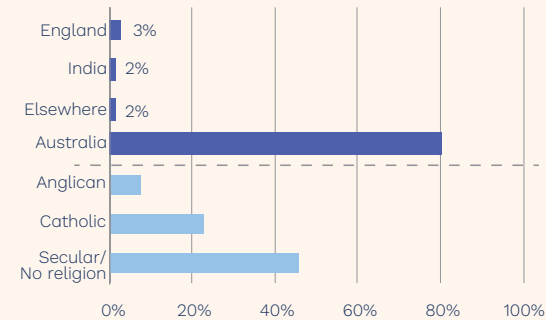
Fold here

## Geelong data

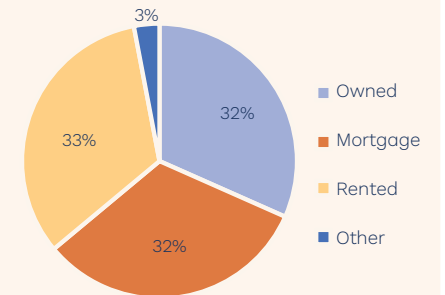
Age distribution



Country of birth and religion



Housing



### Language used at home

Speaks only English: 86%

### Health

No long-term issues: 57%  
 Need for assistance: 6%

### Household income and expense

\*Income: \$1,563  
 \*Mortgage: \$400  
 \*Rent: \$330

(\*Median per household per week)

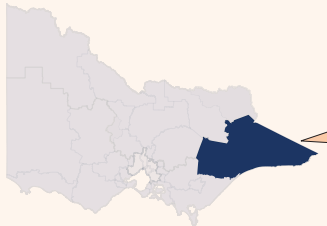
### Housing type and details

Separate house: 72%  
 \*People per bedroom: 0.8  
 \*People per household: 2.3  
 (\*Average)

### Vehicle ownership per household

One motor vehicle: 39%  
 No motor vehicle: 7%

P.  
V



**Size:** 27544.1 km<sup>2</sup>  
**Population:** 63,901  
**Australian citizen:** 88%  
**First Nations:** 3.4%

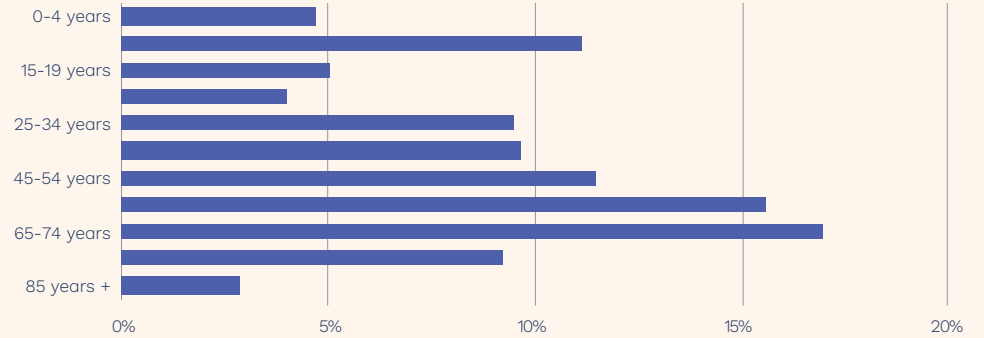
# Gippsland East

Eastern Victoria

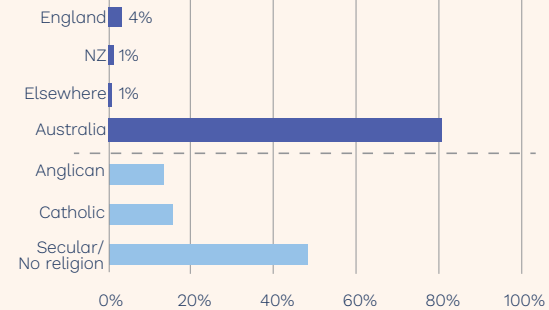
Fold here

## Gippsland East data

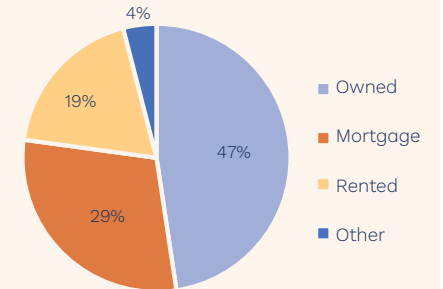
Age distribution



Country of birth and religion



Housing



### Language used at home

Speaks only English: 89%

### Health

No long-term issues: 51%  
 Need for assistance: 7%

### Household income and expense

\*Income: \$1,155  
 \*Mortgage: \$300  
 \*Rent: \$260

(\*Median per household per week)

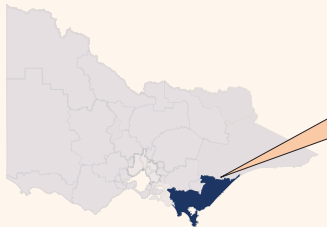
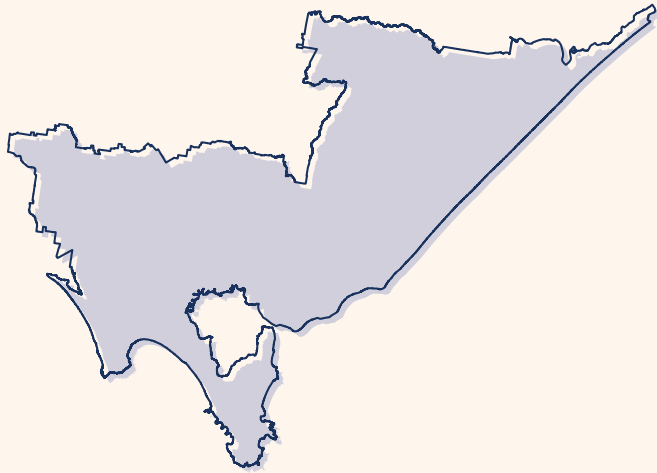
### Housing type and details

Separate house: 75%  
 \*People per bedroom: 0.7  
 \*People per household: 2.3  
 (\*Average)

### Vehicle ownership per household

Two motor vehicles: 38%  
 No motor vehicle: 4%

P.  
V



**Size:** 8231.52 km<sup>2</sup>  
**Population:** 65,853  
**Australian citizen:** 88%  
**First Nations:** 1.9%

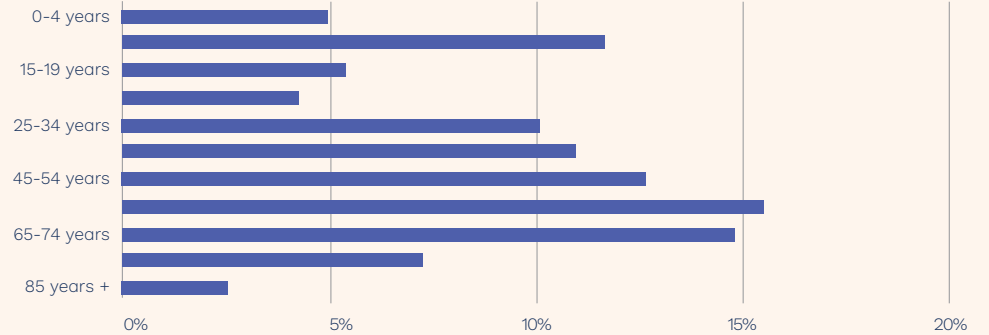
# Gippsland South

Eastern Victoria

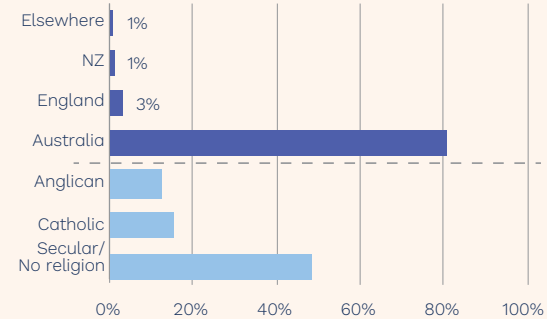
Fold here

## Gippsland South data

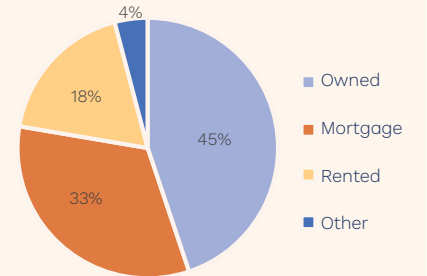
Age distribution



Country of birth and religion



Housing



### Language used at home

Speaks only English: 88%

### Health

No long-term issues: 52%  
 Need for assistance: 7%

### Household income and expense

\*Income: \$1273  
 \*Mortgage: \$300  
 \*Rent: \$260

(\*Median per household per week)

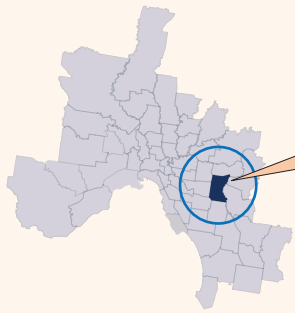
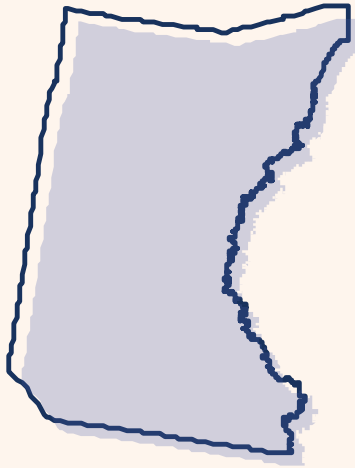
### Housing type and details

Separate house: 71%  
 \*People per bedroom: 0.7  
 \*People per household: 1.9  
 (\*Average)

### Vehicle ownership per household

Two motor vehicles: 37%  
 No motor vehicle: 4%

P.  
V



**Size:** 36.28 km<sup>2</sup>  
**Population:** 82,290  
**Australian citizen:** 75%  
**First Nations:** 0.3%

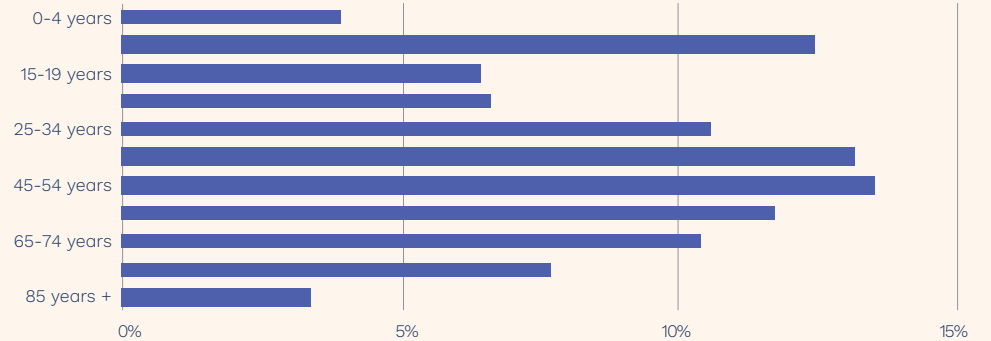
# Glen Waverley

North-East Metropolitan

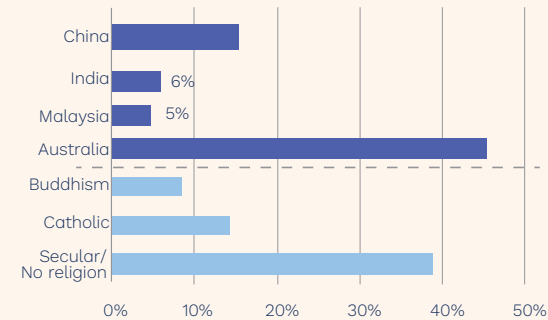
Fold here

## Glen Waverley data

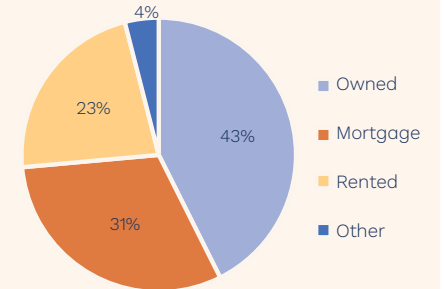
Age distribution



Country of birth and religion



Housing



### Language used at home

Speaks only English: 44%

### Health

No long-term issues: 66%  
 Need for assistance: 6%

### Household income and expense

\*Income: \$1,924  
 \*Mortgage: \$565  
 \*Rent: \$462

(\*Median per household per week)

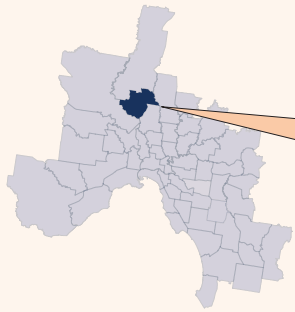
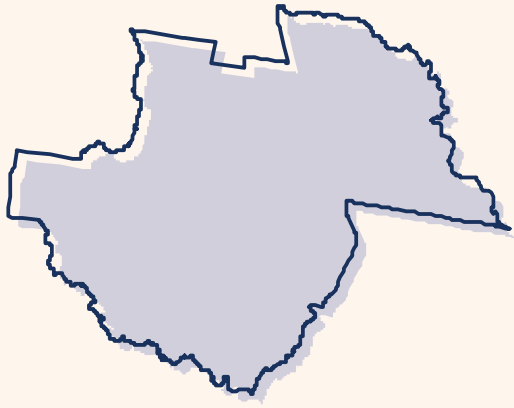
### Housing type and details

Separate house: 75%  
 \*People per bedroom: 0.8  
 \*People per household: 2.8  
 (\*Average)

### Vehicle ownership per household

Two motor vehicles: 42%  
 No motor vehicle: 5%

P.  
V



**Size:** 60.08 km<sup>2</sup>  
**Population:** 77,159  
**Australian citizen:** 83%  
**First Nations:** 0.8%

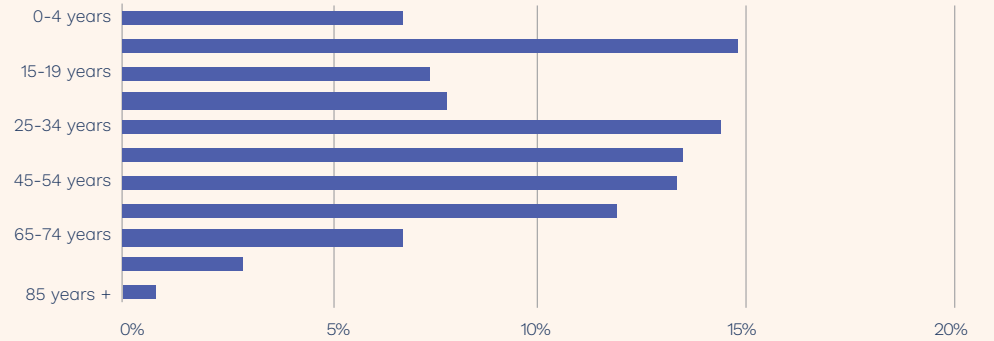
# Greenvale

Northern Metropolitan

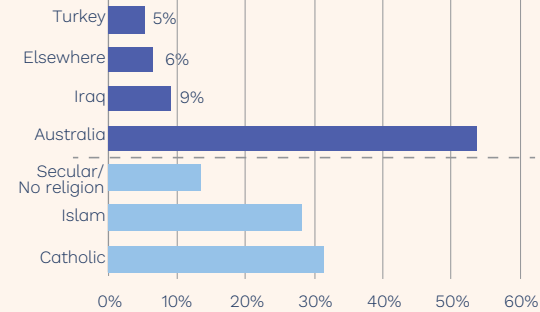
Fold here

## Greenvale data

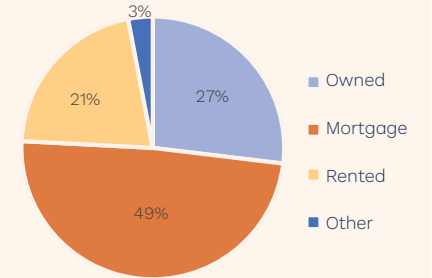
Age distribution



Country of birth and religion



Housing



### Language used at home

Speaks only English: 38%

### Health

No long-term issues: 65%  
Need for assistance: 8%

### Household income and expense

\*Income: \$1728  
\*Mortgage: \$411  
\*Rent: \$370

(\*Median per household per week)

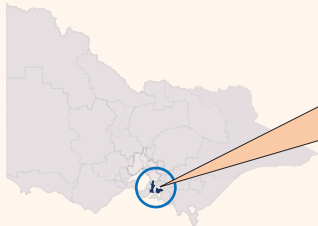
### Housing type and details

Separate house: 86%  
\*People per bedroom: 0.9  
\*People per household: 1.9  
(\*Average)

### Vehicle ownership per household

Two motor vehicles: 40%  
No motor vehicle: 3%

P.  
V



**Size:** 395.48 km<sup>2</sup>  
**Population:** 66617  
**Australian citizen:** 90%  
**First Nations:** 1.4%

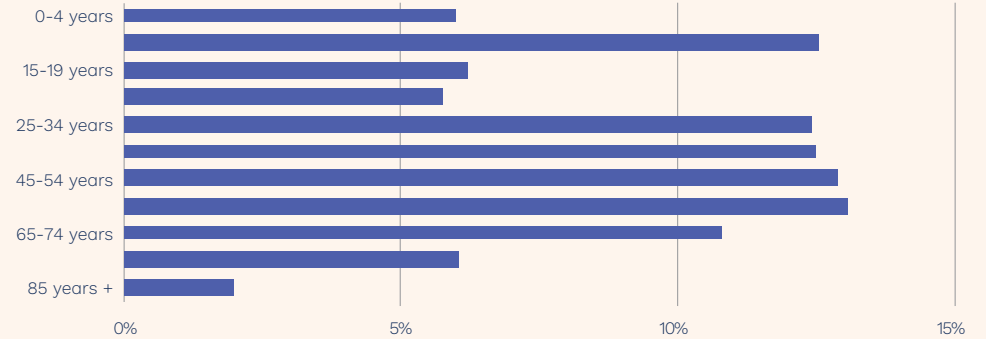
# Hastings

Eastern Victoria

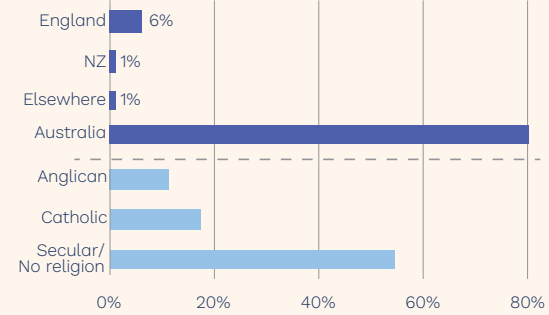
Fold here

## Hastings data

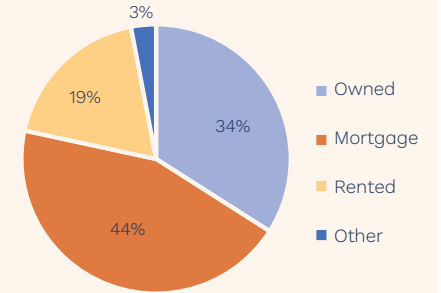
Age distribution



Country of birth and religion



Housing



### Language used at home

Speaks only English: 91%

### Health

No long-term issues: 56%  
Need for assistance: 6%

### Household income and expense

\*Income: \$1,692  
\*Mortgage: \$415  
\*Rent: \$351

(\*Median per household per week)

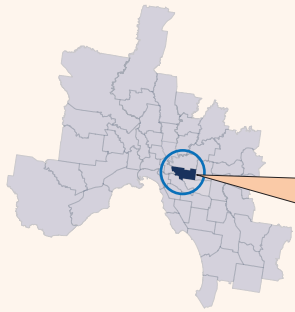
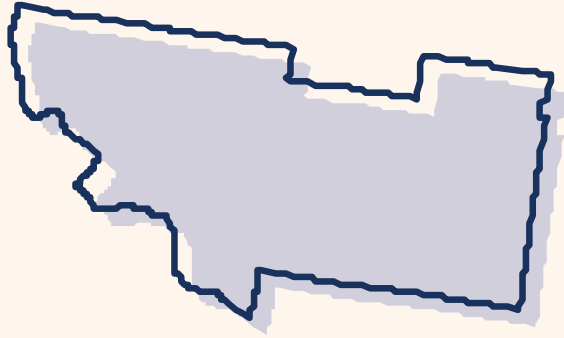
### Housing type and details

Separate house: 77%  
\*People per bedroom: 0.8  
\*People per household: 2.6  
(\*Average)

### Vehicle ownership per household

Two motor vehicles: 40%  
No motor vehicle: 3%

P.  
V



**Size:** 21.01 km<sup>2</sup>  
**Population:** 70,680  
**Australian citizen:** 84%  
**First Nations:** 0.3%

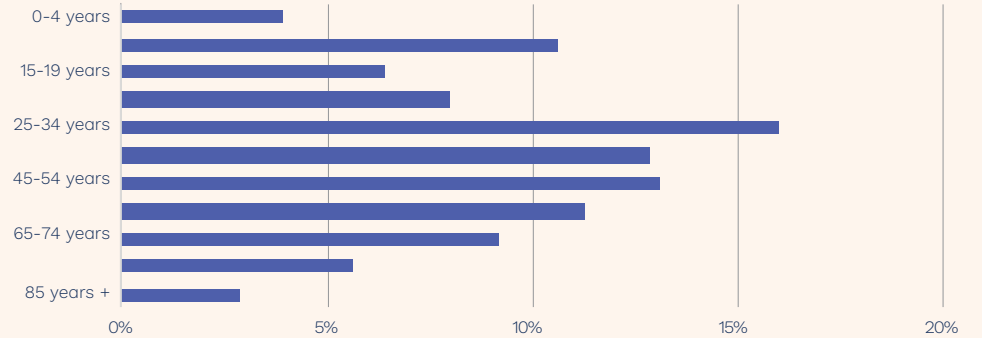
# Hawthorn

Southern Metropolitan

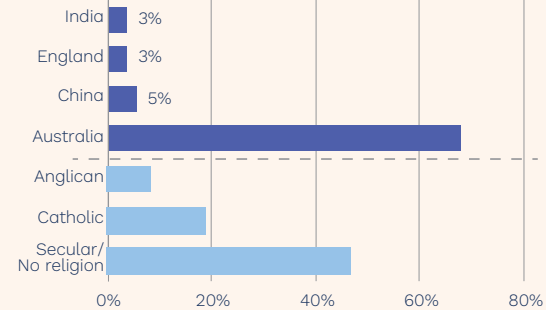
Fold here

## Hawthorn data

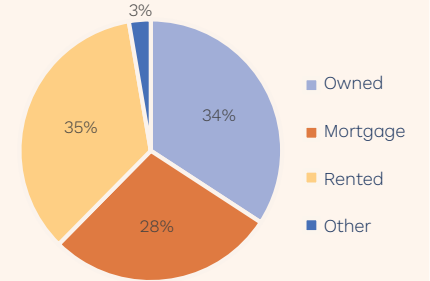
Age distribution



Country of birth and religion



Housing



### Language used at home

Speaks only English: 74%

### Health

No long-term issues: 64%  
Need for assistance: 4%

### Household income and expense

\*Income: \$2306  
\*Mortgage: \$600  
\*Rent: \$425

(\*Median per household per week)

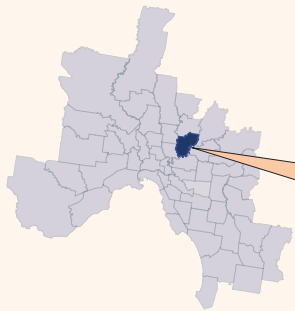
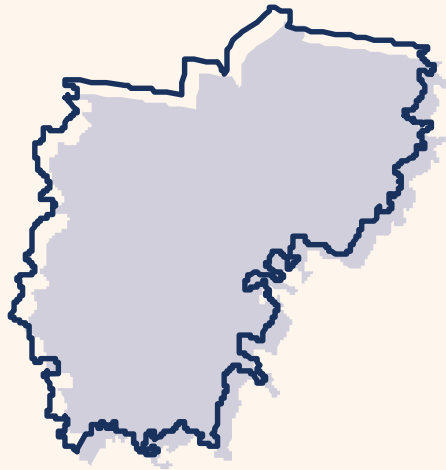
### Housing type and details

Separate house: 36%  
\*People per bedroom: 0.9  
\*People per household: 1.9  
(\*Average)

### Vehicle ownership per household

One motor vehicle: 45%  
No motor vehicle: 10%

P.  
V



**Size:** 31.28 km<sup>2</sup>  
**Population:** 66,225  
**Australian citizen:** 87%  
**First Nations:** 0.8%

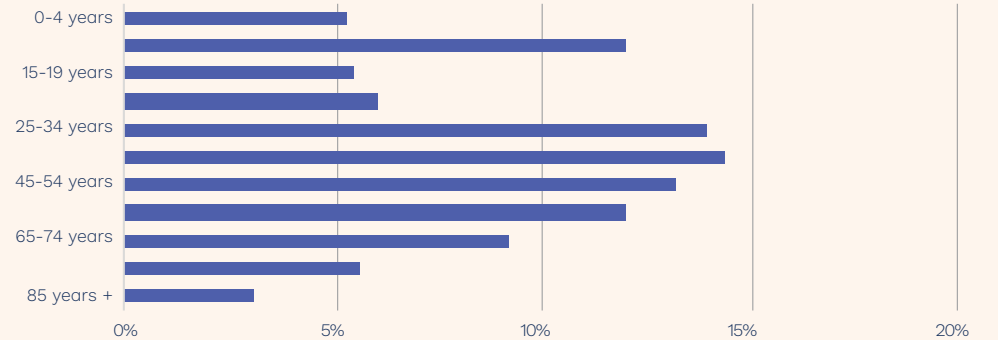
# Ivanhoe

North-Eastern Victoria

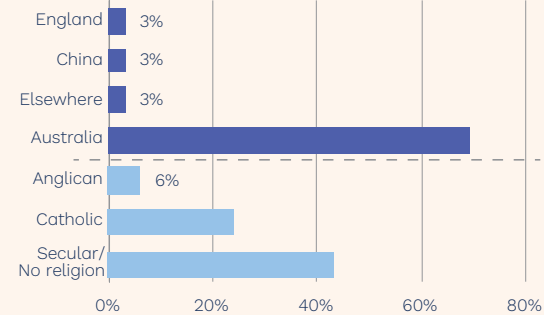
Fold here

## Ivanhoe data

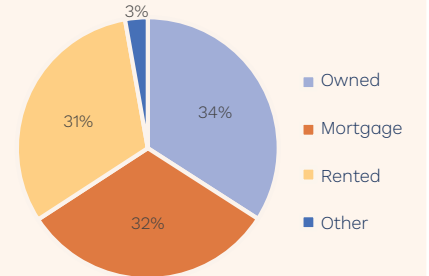
Age distribution



Country of birth and religion



Housing



### Language used at home

Speaks only English: 71%

### Health

No long-term issues: 62%  
Need for assistance: 6%

### Household income and expense

\*Income: \$2062  
\*Mortgage: \$508  
\*Rent: \$399

(\*Median per household per week)

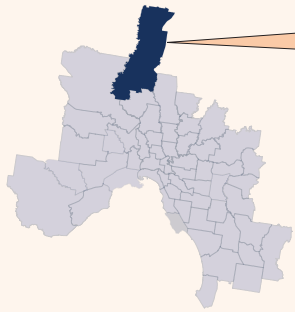
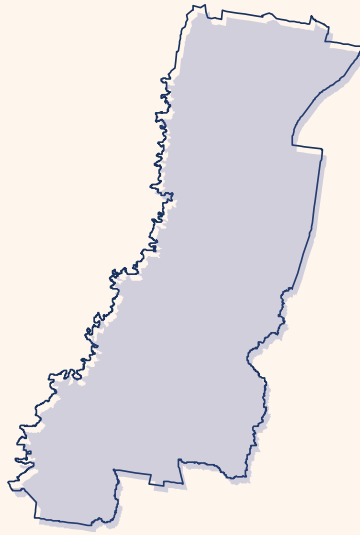
### Housing type and details

Separate house: 60%  
\*People per bedroom: 0.8  
\*People per household: 1.9  
(\*Average)

### Vehicle ownership per household

One motor vehicle: 40%  
No motor vehicle: 7%

P.  
V



**Size:** 261.72 km<sup>2</sup>  
**Population:** 95,389  
**Australian citizen:** 74%  
**First Nations:** 1.1%

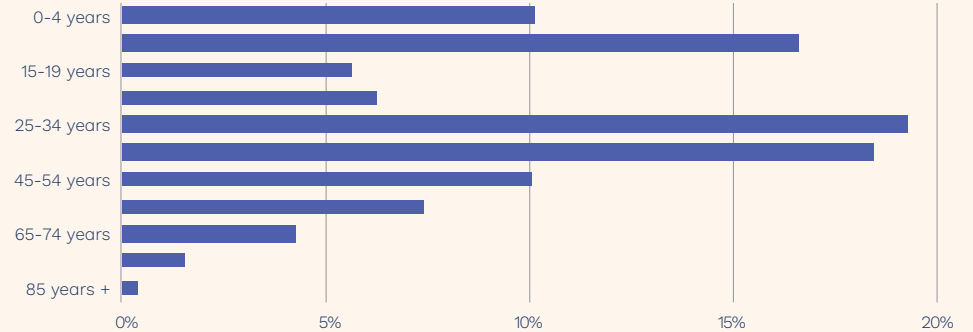
# Kalkallo

Northern Metropolitan

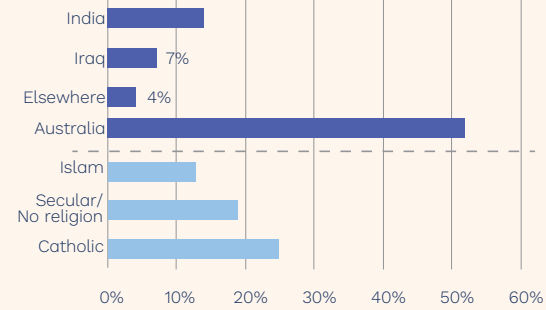
Fold here

## Kalkallo data

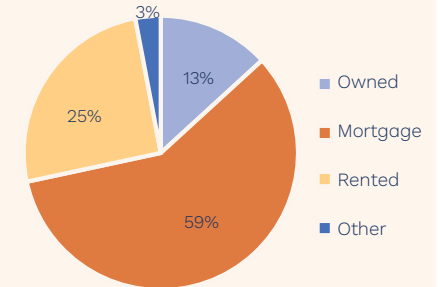
Age distribution



Country of birth and religion



Housing



### Language used at home

Speaks only English: 42%

### Health

No long-term issues: 70%  
 Need for assistance: 5%

### Household income and expense

\*Income: \$1,901  
 \*Mortgage: \$449  
 \*Rent: \$381

(\*Median per household per week)

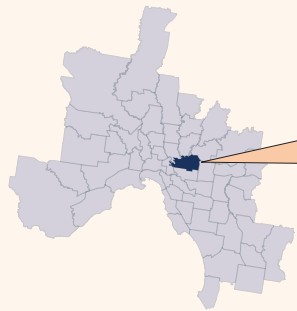
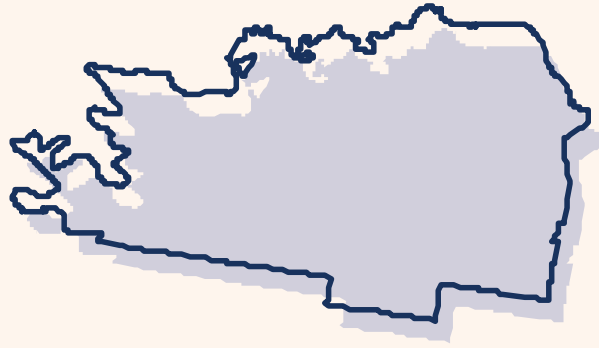
### Housing type and details

Separate house: 86%  
 \*People per bedroom: 0.9  
 \*People per household: 3.2  
 (\*Average)

### Vehicle ownership per household

Two motor vehicles: 45%  
 No motor vehicle: 3%

P.  
V



**Size:** 31.07 km<sup>2</sup>  
**Population:** 73,612  
**Australian citizen:** 82%  
**First Nations:** 0.3%

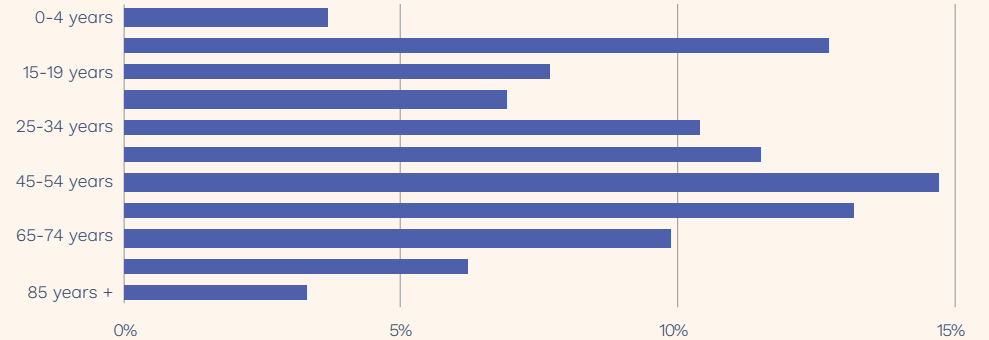
# Kew

Southern Metropolitan

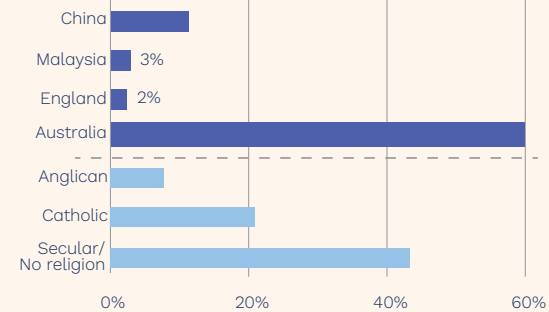
Fold here

## Kew data

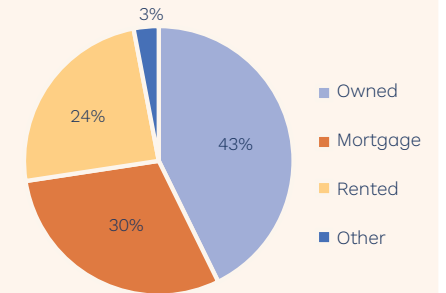
Age distribution



Country of birth and religion



Housing



### Language used at home

Speaks only English: 60%

### Health

No long-term issues: 67%  
 Need for assistance: 5%

### Household income and expense

\*Income: \$2,353  
 \*Mortgage: \$692  
 \*Rent: \$491  
 (\*Median per household per week)

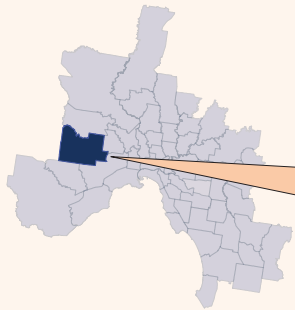
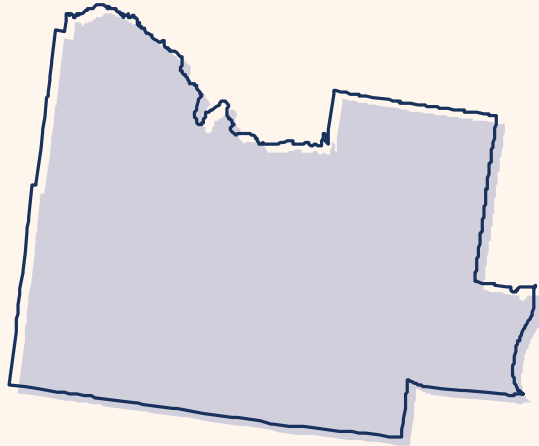
### Housing type and details

Separate house: 57%  
 \*People per bedroom: 0.8  
 \*People per household: 2.7  
 (\*Average)

### Vehicle ownership per household

Two motor vehicles: 40%  
 No motor vehicle: 6%

P.  
V



**Size:** 123.9 km<sup>2</sup>  
**Population:** 87,201  
**Australian citizen:** 76%  
**First Nations:** 1%

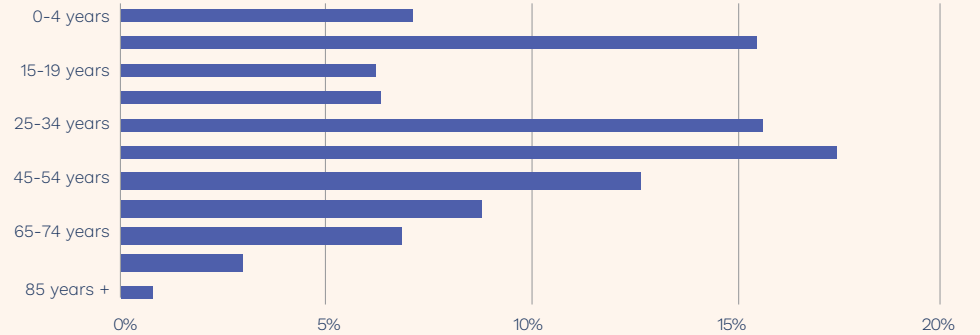
# Kororoit

Western Metropolitan

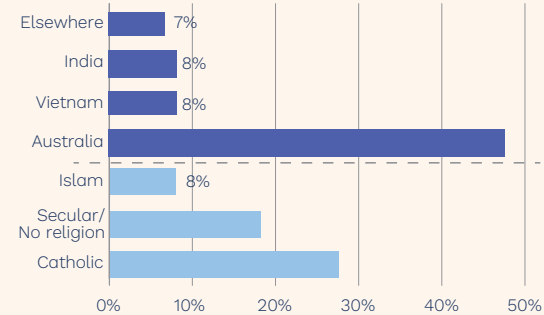
Fold here

## Kororoit data

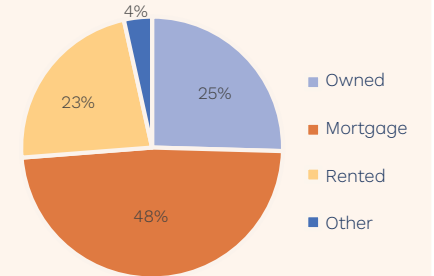
Age distribution



Country of birth and religion



Housing



**Language used at home**

Speaks only English: 36%

**Health**

No long-term issues: 66%  
 Need for assistance: 5%

**Household income and expense**

\*Income: \$1837  
 \*Mortgage: \$438  
 \*Rent: \$375

(\*Median per household per week)

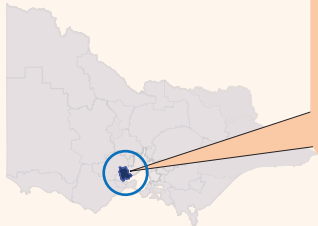
**Housing type and details**

Separate house: 87%  
 \*People per bedroom: 0.9  
 \*People per household: 1.9  
 (\*Average)

**Vehicle ownership per household**

Two motor vehicles: 43%  
 No motor vehicle: 4%

P.  
V



**Size:** 701.5 km<sup>2</sup>  
**Population:** 70,504  
**Australian citizen:** 84%  
**First Nations:** 2.4%

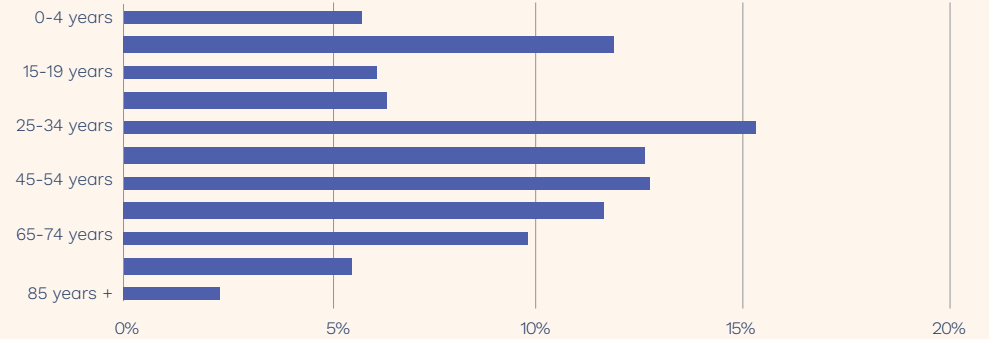
# Lara

Western Victoria

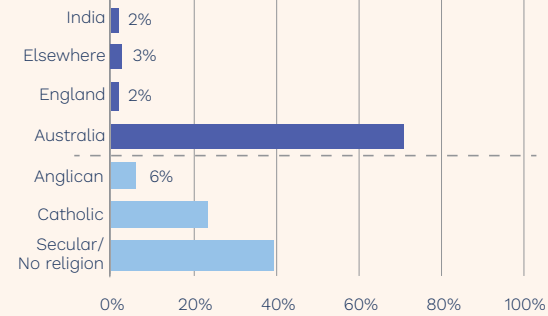
Fold here

## Lara data

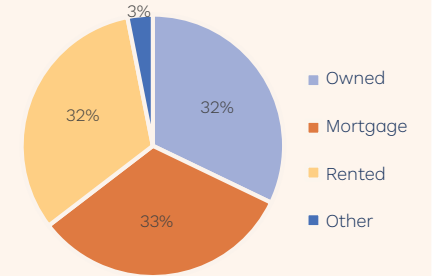
Age distribution



Country of birth and religion



Housing



### Language used at home

Speaks only English: 73%

### Health

No long-term issues: 54%  
 Need for assistance: 8%

### Household income and expense

\*Income: \$1408  
 \*Mortgage: \$359  
 \*Rent: \$300

(\*Median per household per week)

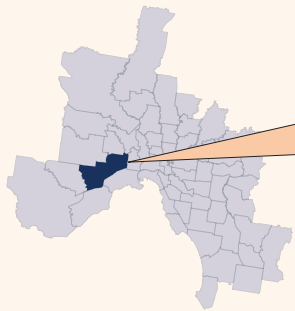
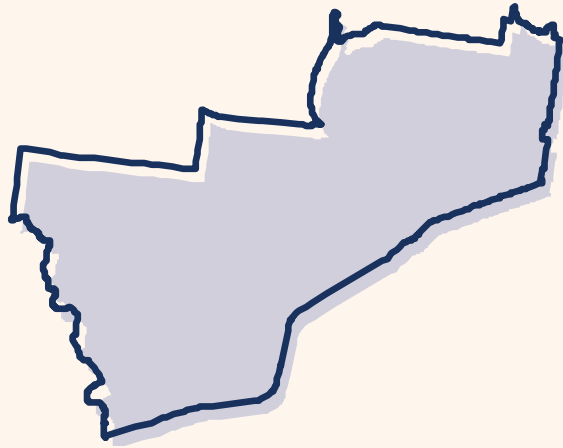
### Housing type and details

Separate house: 82%  
 \*People per bedroom: 0.8  
 \*People per household: 1.9  
 (\*Average)

### Vehicle ownership per household

One motor vehicle: 36%  
 No motor vehicle: 7%

P.  
V



**Size:** 87.4 km<sup>2</sup>  
**Population:** 94534  
**Australian citizen:** 67%  
**First Nations:** 0.9%

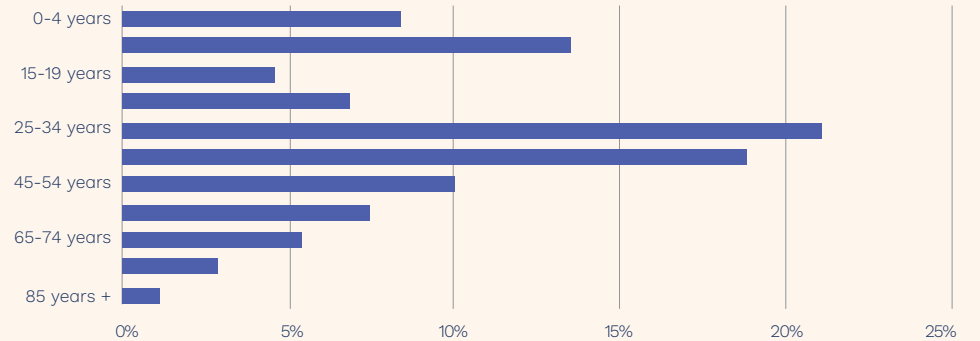
# Laverton

Western Metropolitan

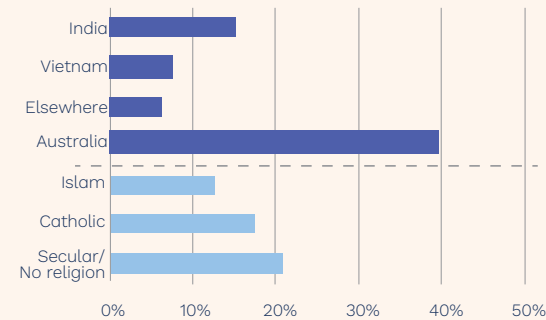
Fold here

## Laverton data

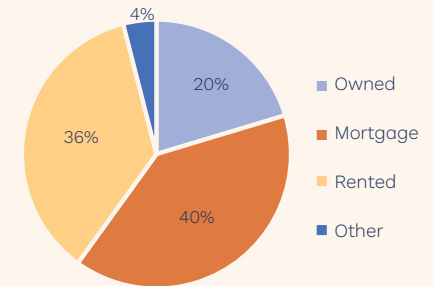
Age distribution



Country of birth and religion



Housing



### Language used at home

Speaks only English: 31%

### Health

No long-term issues: 69%  
Need for assistance: 5%

### Household income and expense

\*Income: \$1,795  
\*Mortgage: \$450  
\*Rent: \$361

(\*Median per household per week)

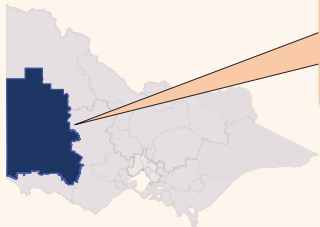
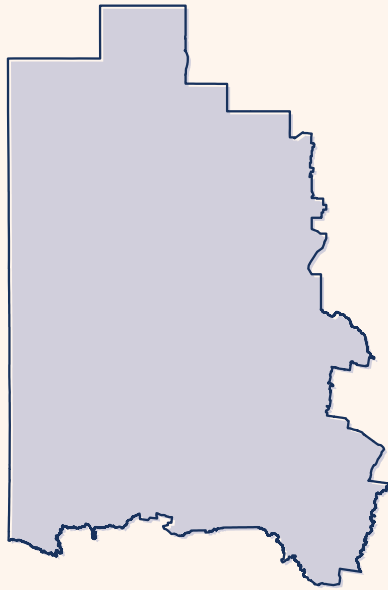
### Housing type and details

Separate house: 72%  
\*People per bedroom: 0.9  
\*People per household: 2.9  
(\*Average)

### Vehicle ownership per household

One motor vehicle: 38%  
No motor vehicle: 7%

P.  
V



**Size:** 41,857.8 km<sup>2</sup>  
**Population:** 68,313  
**Australian citizen:** 90%  
**First Nations:** 2.1%

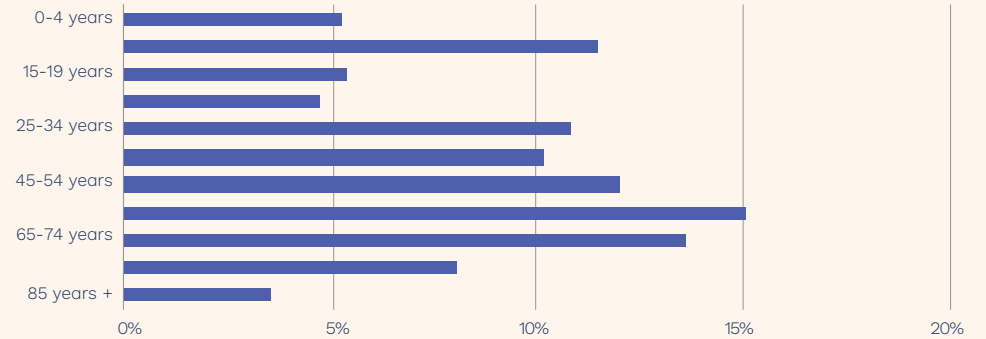
# Lowan

Western Victoria

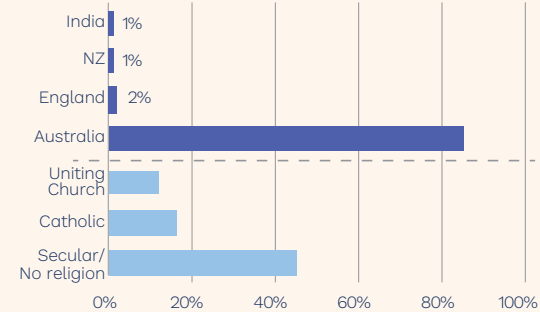
Fold here

## Lowan data

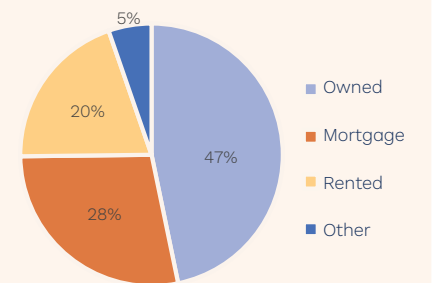
Age distribution



Country of birth and religion



Housing



### Language used at home

Speaks only English: 89%

### Health

No long-term issues: 53%  
 Need for assistance: 7%

### Household income and expense

\*Income: \$1252  
 \*Mortgage: \$240  
 \*Rent: \$210

(\*Median per household per week)

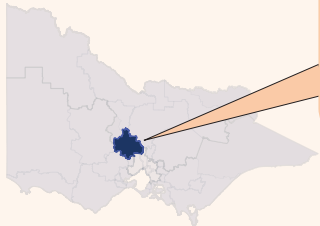
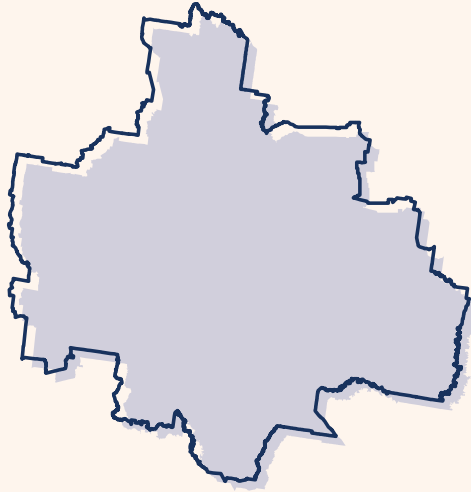
### Housing type and details

Separate house: 80%  
 \*People per bedroom: 0.7  
 \*People per household: 1.9  
 (\*Average)

### Vehicle ownership per household

Two motor vehicles: 35%  
 No motor vehicle: 5%

P.  
V



**Size:** 3,366.11 km<sup>2</sup>  
**Population:** 64,175  
**Australian citizen:** 91%  
**First Nations:** 1%

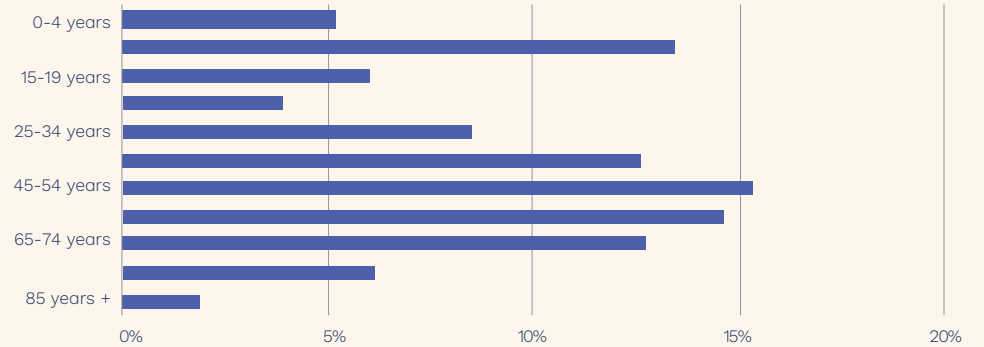
# Macedon

Northern Victoria

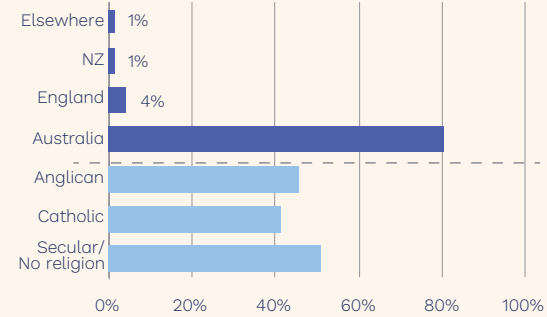
Fold here

## Macedon data

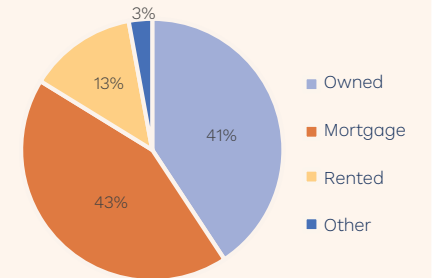
Age distribution



Country of birth and religion



Housing



### Language used at home

Speaks only English: 90%

### Health

No long-term issues: 57%  
 Need for assistance: 5%

### Household income and expense

\*Income: \$1884  
 \*Mortgage: \$450  
 \*Rent: \$371

(\*Median per household per week)

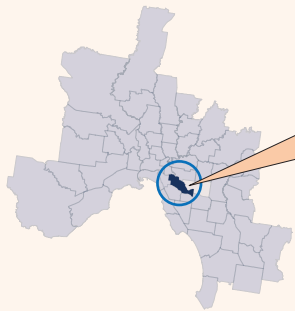
### Housing type and details

Separate house: 81%  
 \*People per bedroom: 0.8  
 \*People per household: 1.9  
 (\*Average)

### Vehicle ownership per household

Two motor vehicles: 42%  
 No motor vehicle: 2%

P.  
V



**Size:** 20.19 km<sup>2</sup>  
**Population:** 64,450  
**Australian citizen:** 85%  
**First Nations:** 0.3%

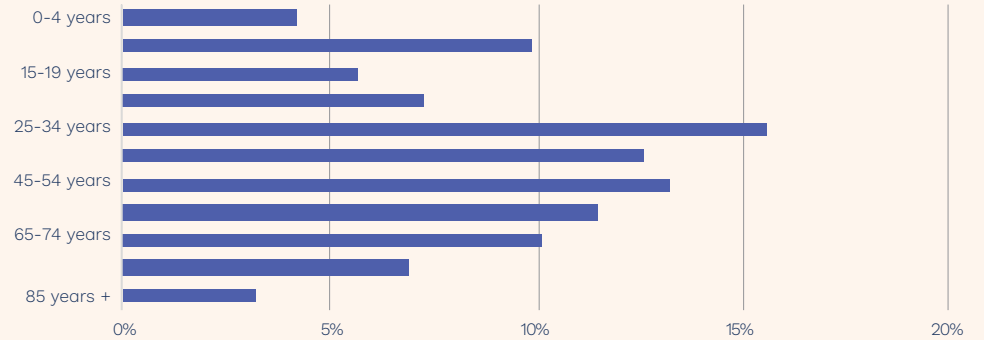
# Malvern

Southern Metropolitan

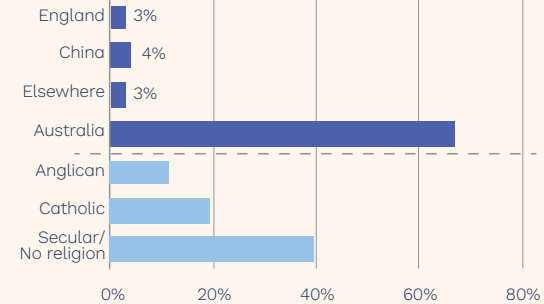
Fold here

## Malvern data

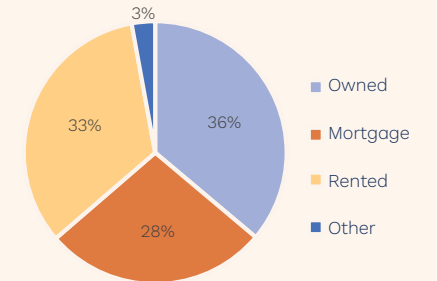
Age distribution



Country of birth and religion



Housing



### Language used at home

Speaks only English: 75%

### Health

No long-term issues: 65%  
 Need for assistance: 4%

### Household income and expense

\*Income: \$2374  
 \*Mortgage: \$646  
 \*Rent: \$430

(\*Median per household per week)

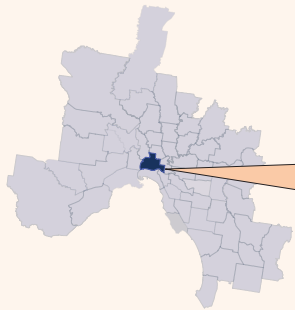
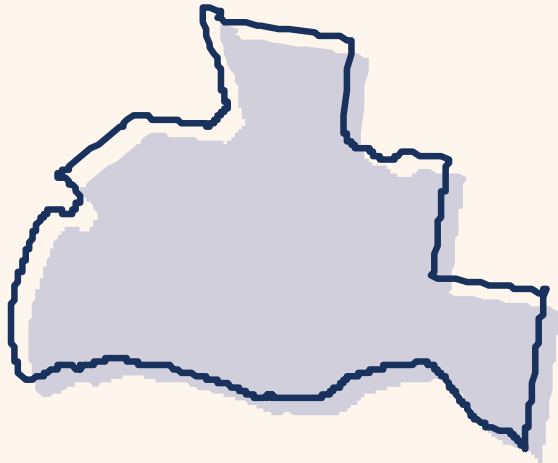
### Housing type and details

Separate house: 33%  
 \*People per bedroom: 0.9  
 \*People per household: 1.9  
 (\*Average)

### Vehicle ownership per household

One motor vehicle: 44%  
 No motor vehicle: 9%

P.  
V



**Size:** 24.51 km<sup>2</sup>  
**Population:** 118,384  
**Australian citizen:** 52%  
**First Nations:** 1%

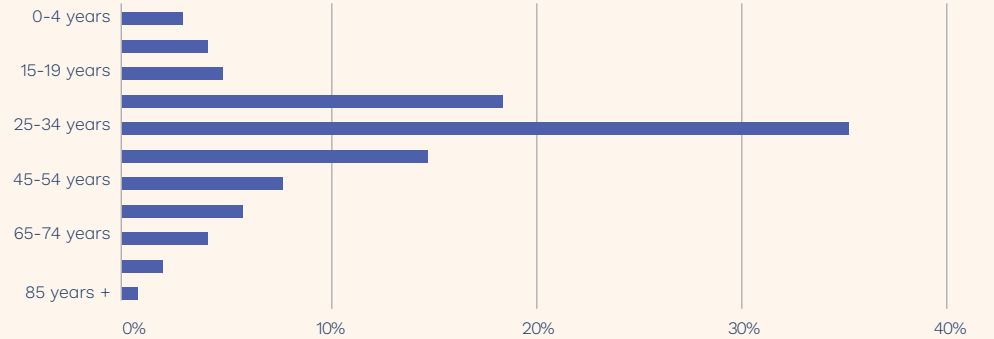
# Melbourne

Northern Metropolitan

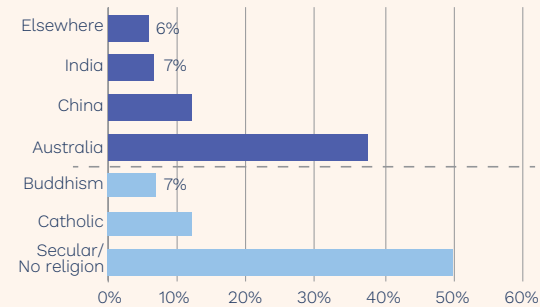
Fold here

## Melbourne data

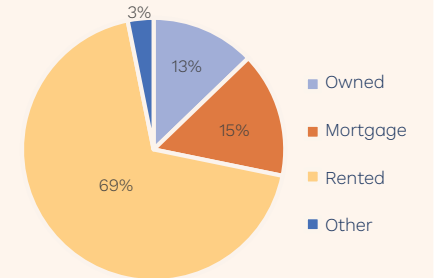
Age distribution



Country of birth and religion



Housing



### Language used at home

Speaks only English: 45%

### Health

No long-term issues: 69%  
 Need for assistance: 2%

### Household income and expense

\*Income: \$1572  
 \*Mortgage: \$450  
 \*Rent: \$381

(\*Median per household per week)

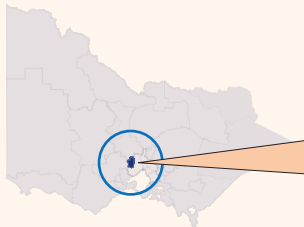
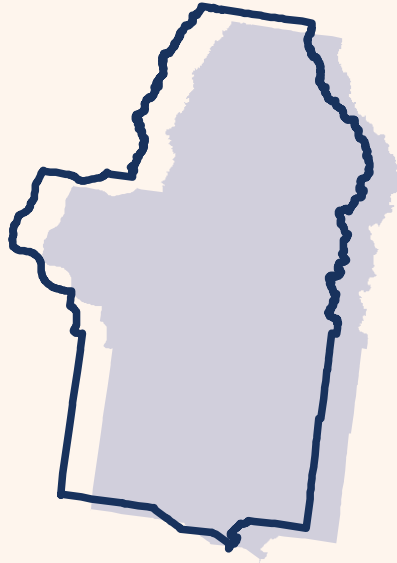
### Housing type and details

Flat or apartment: 61%  
 \*People per bedroom: 1  
 \*People per household: 1.9  
 (\*Average)

### Vehicle ownership per household

One motor vehicle: 39%  
 No motor vehicle: 49%

P.  
V



**Size:** 332.02 km<sup>2</sup>  
**Population:** 82799  
**Australian citizen:** 79%  
**First Nations:** 2.1%

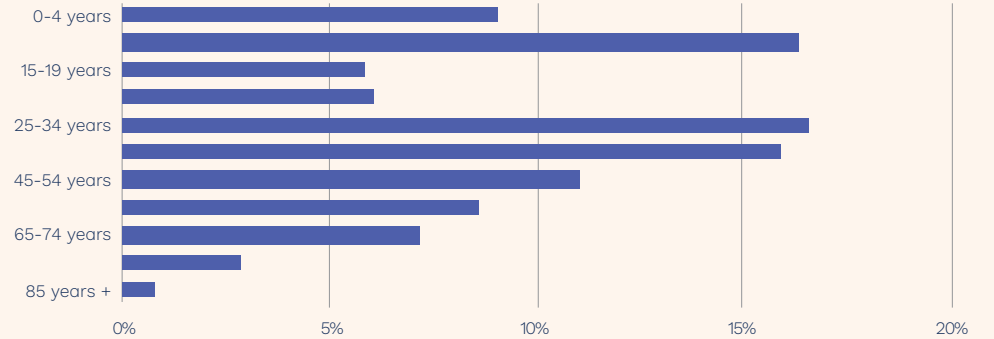
# Melton

Western Victoria

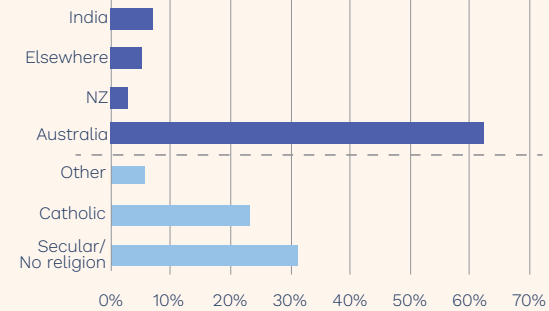
Fold here

## Melton data

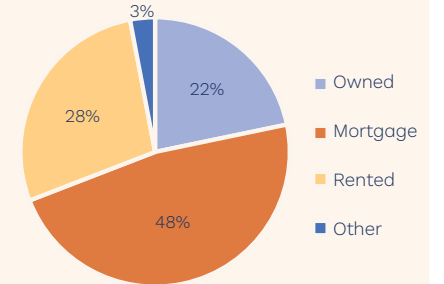
Age distribution



Country of birth and religion



Housing



### Language used at home

Speaks only English: 62%

### Health

No long-term issues: 61%  
 Need for assistance: 7%

### Household income and expense

\*Income: \$1,576  
 \*Mortgage: \$381  
 \*Rent: \$331

(\*Median per household per week)

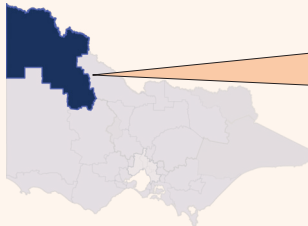
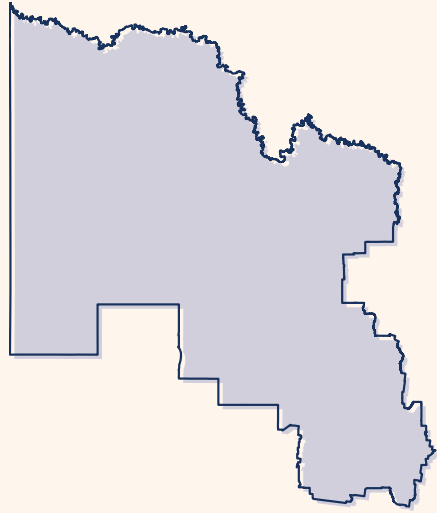
### Housing type and details

Separate house: 87%  
 \*People per bedroom: 0.8  
 \*People per household: 2.9  
 (\*Average)

### Vehicle ownership per household

Two motor vehicles: 40%  
 No motor vehicle: 4%

P.  
V



**Size:** 37528.8 km<sup>2</sup>  
**Population:** 69,753  
**Australian citizen:** 83%  
**First Nations:** 5.2%

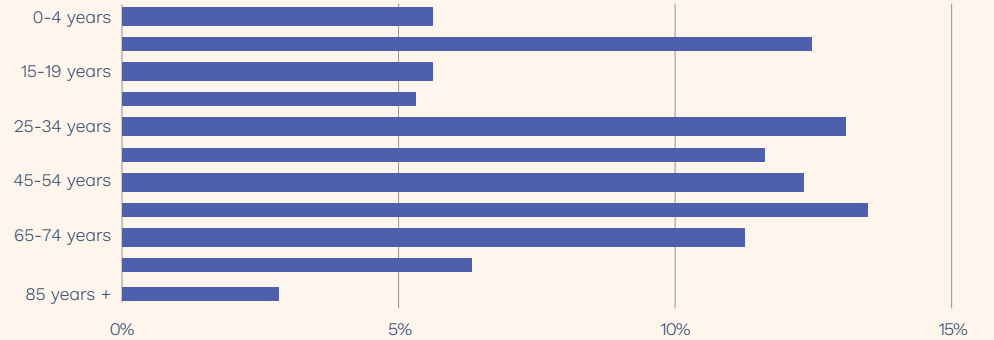
# Mildura

Northern Victoria

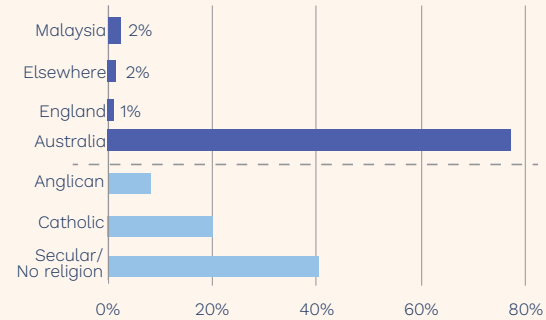
Fold here

## Mildura data

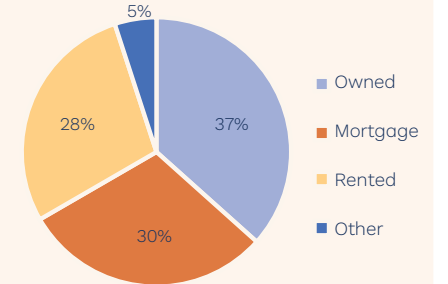
Age distribution



Country of birth and religion



Housing



### Language used at home

Speaks only English: 79%

### Health

No long-term issues: 55%  
 Need for assistance: 7%

### Household income and expense

\*Income: \$1,309  
 \*Mortgage: \$277  
 \*Rent: \$250

(\*Median per household per week)

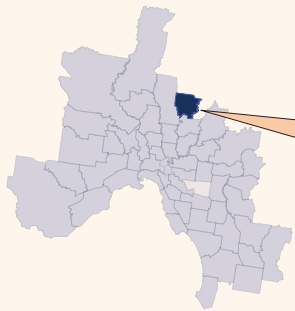
### Housing type and details

Separate house: 77%  
 \*People per bedroom: 0.8  
 \*People per household: 2.4  
 (\*Average)

### Vehicle ownership per household

Two motor vehicles: 36%  
 No motor vehicle: 6%

P.  
V



**Size:** 41.97 km<sup>2</sup>  
**Population:** 68,500  
**Australian citizen:** 84%  
**First Nations:** 1.1%

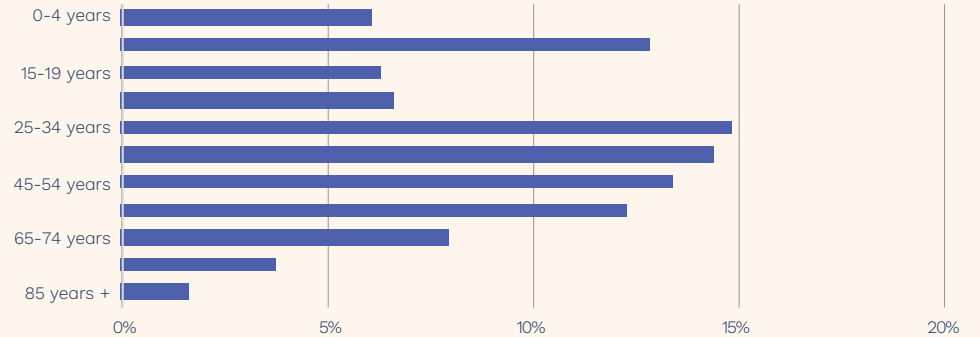
# Mill Park

North Eastern Victoria

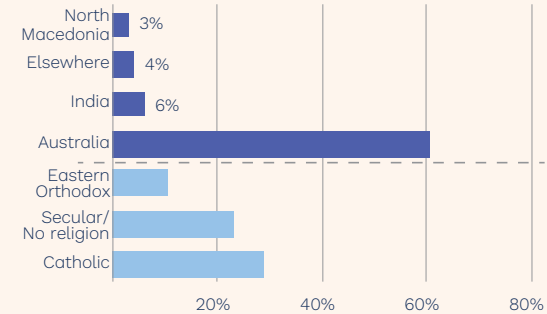
Fold here

## Mill Park data

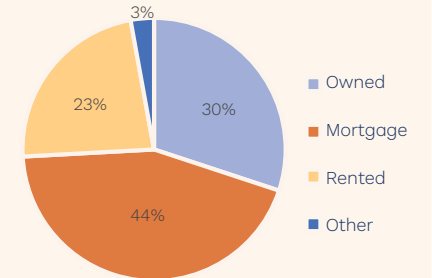
Age distribution



Country of birth and religion



Housing



### Language used at home

Speaks only English: 53%

### Health

No long-term issues: 64%  
 Need for assistance: 6%

### Household income and expense

\*Income: \$1828  
 \*Mortgage: \$415  
 \*Rent: \$370

(\*Median per household per week)

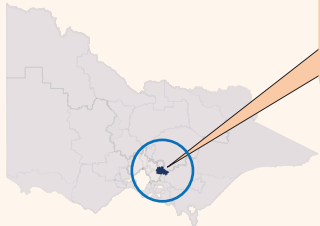
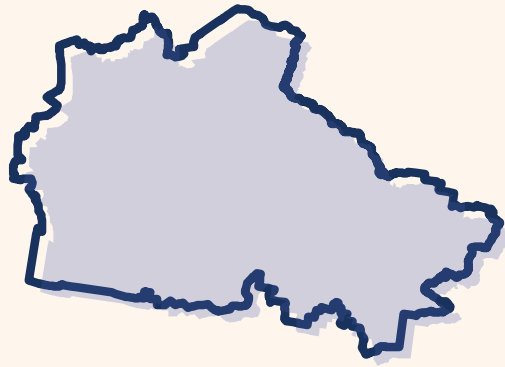
### Housing type and details

Separate house: 81%  
 \*People per bedroom: 0.8  
 \*People per household: 1.9  
 (\*Average)

### Vehicle ownership per household

Two motor vehicles: 41%  
 No motor vehicle: 3%

P.  
V



**Size:** 458.56 km<sup>2</sup>  
**Population:** 66,013  
**Australian citizen:** 90%  
**First Nations:** 0.8%

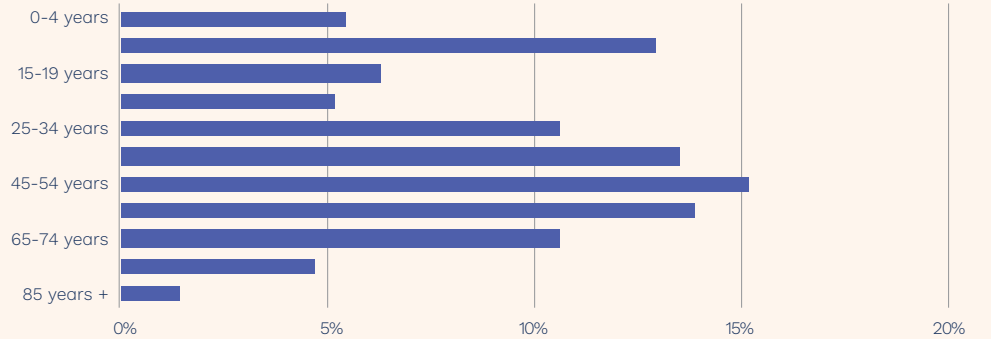
# Monbulk

Eastern Victoria

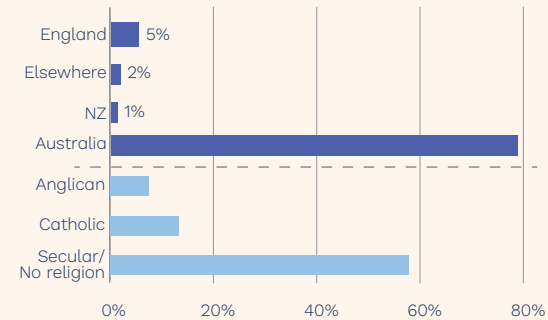
Fold here

## Monbulk data

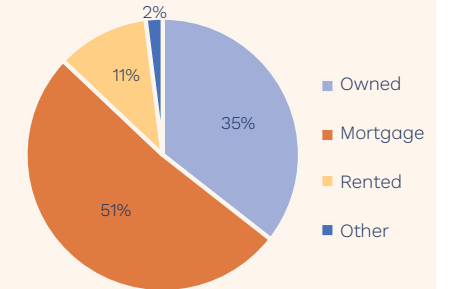
Age distribution



Country of birth and religion



Housing



### Language used at home

Speaks only English: 89%

### Health

No long-term issues: 58%  
 Need for assistance: 5%

### Household income and expense

\*Income: \$2,048  
 \*Mortgage: \$450  
 \*Rent: \$370  
 (\*Median per household per week)

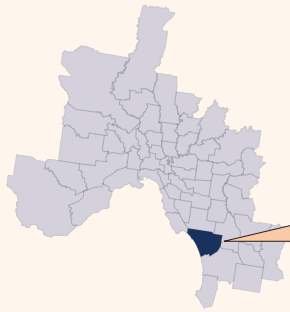
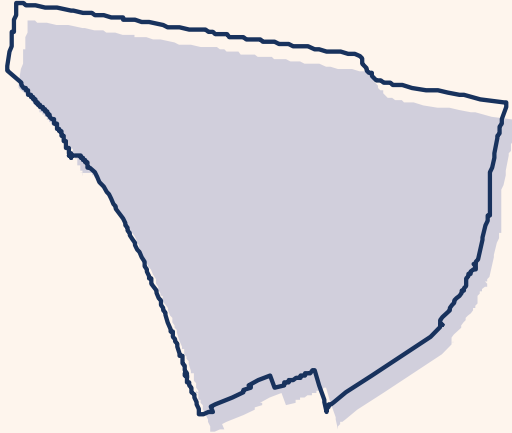
### Housing type and details

Separate house: 91%  
 \*People per bedroom: 0.8  
 \*People per household: 2.7  
 (\*Average)

### Vehicle ownership per household

Two motor vehicles: 43%  
 No motor vehicle: 2%

P.  
V



**Size:** 56.02 km<sup>2</sup>  
**Population:** 72,698  
**Australian citizen:** 88%  
**First Nations:** 0.5%

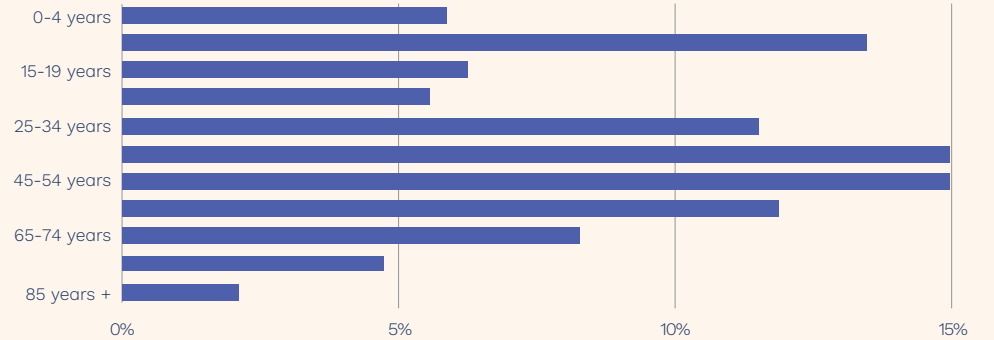
# Mordialloc

South-Eastern Metropolitan

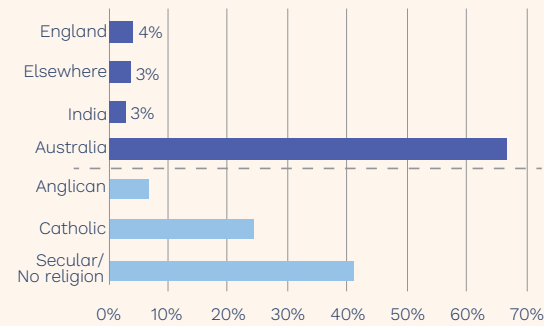
Fold here

## Mordialloc data

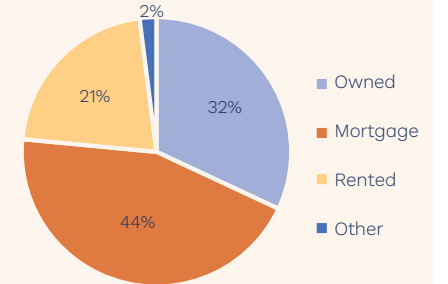
Age distribution



Country of birth and religion



Housing



### Language used at home

Speaks only English: 71%

### Health

No long-term issues: 65%  
 Need for assistance: 5%

### Household income and expense

\*Income: \$2,151  
 \*Mortgage: \$508  
 \*Rent: \$421

(\*Median per household per week)

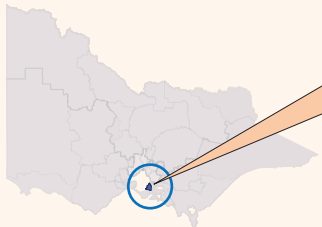
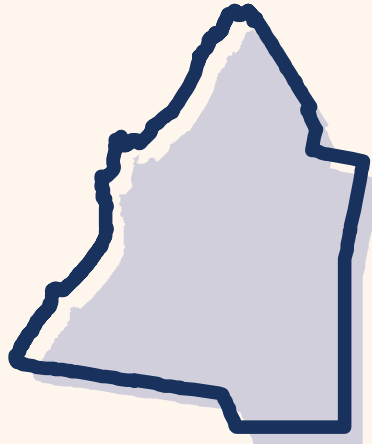
### Housing type and details

Separate house: 58%  
 \*People per bedroom: 0.8  
 \*People per household: 2.7  
 (\*Average)

### Vehicle ownership per household

Two motor vehicles: 43%  
 No motor vehicle: 5%

P.  
V



**Size:** 154.63 km<sup>2</sup>  
**Population:** 65,261  
**Australian citizen:** 90%  
**First Nations:** 0.7%

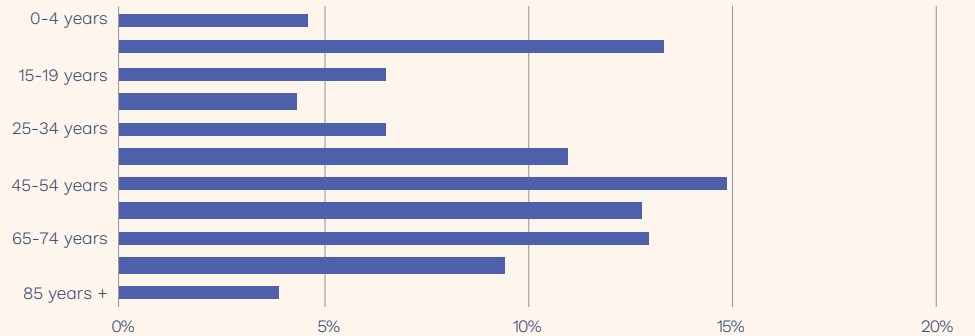
# Mornington

Eastern Victoria

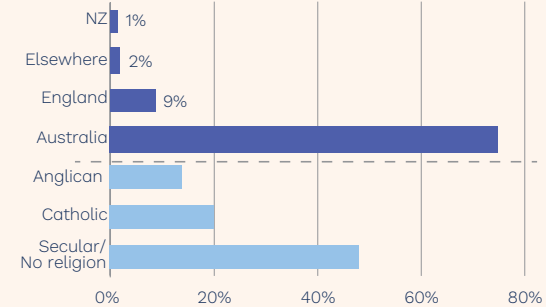
Fold here

## Mornington data

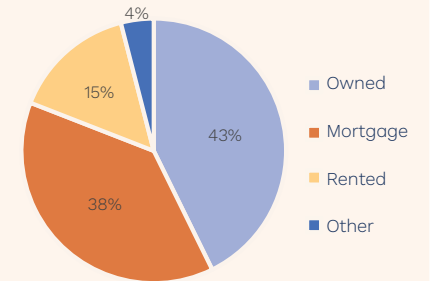
Age distribution



Country of birth and religion



Housing



### Language used at home

Speaks only English: 91%

### Health

No long-term issues: 58%  
 Need for assistance: 6%

### Household income and expense

\*Income: \$1900  
 \*Mortgage: \$500  
 \*Rent: \$440

(\*Median per household per week)

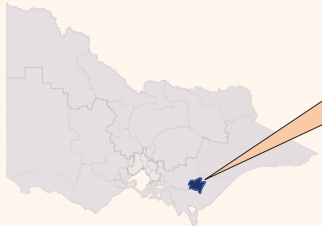
### Housing type and details

Separate house: 75%  
 \*People per bedroom: 0.7  
 \*People per household: 1.9  
 (\*Average)

### Vehicle ownership per household

Two motor vehicles: 43%  
 No motor vehicle: 3%

P.  
V



**Size:** 907.54 km<sup>2</sup>  
**Population:** 72,501  
**Australian citizen:** 88%  
**First Nations:** 2.5%

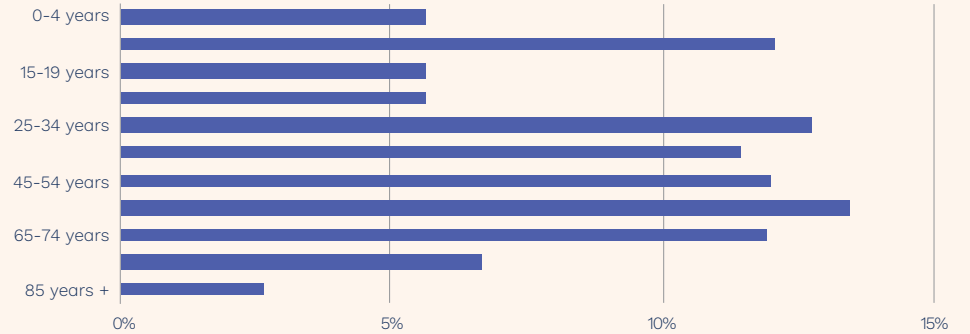
# Morwell

Eastern Victoria

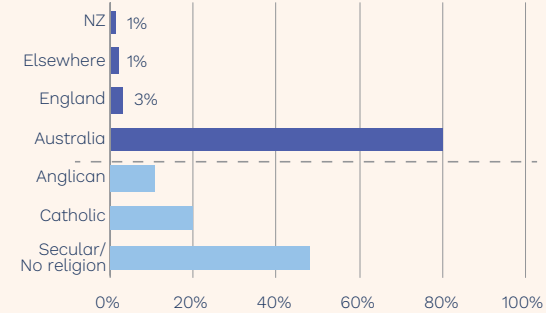
Fold here

## Morwell data

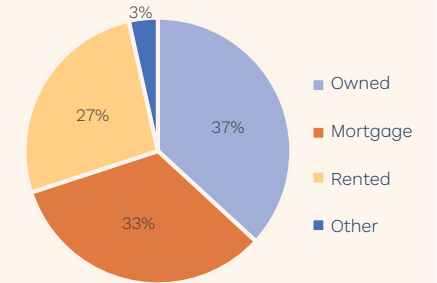
Age distribution



Country of birth and religion



Housing



### Language used at home

Speaks only English: 86%

### Health

No long-term issues: 50%  
Need for assistance: 9%

### Household income and expense

\*Income: \$1243  
\*Mortgage: \$279  
\*Rent: \$236

(\*Median per household per week)

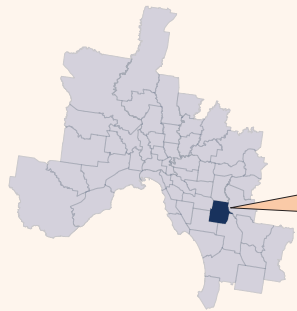
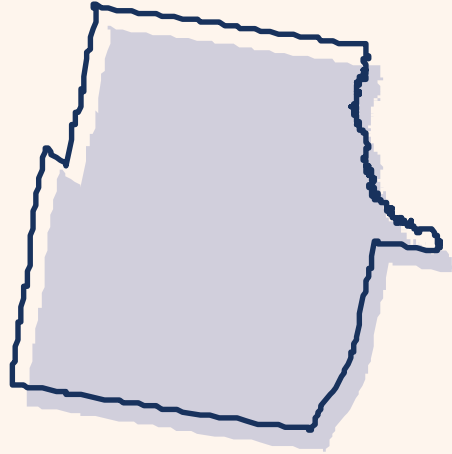
### Housing type and details

Separate house: 80%  
\*People per bedroom: 0.7  
\*People per household: 1.9  
(\*Average)

### Vehicle ownership per household

One motor vehicle: 36%  
No motor vehicle: 7%

P.  
V



**Size:** 35.54 km<sup>2</sup>  
**Population:** 77039  
**Australian citizen:** 74%  
**First Nations:** 0.4%

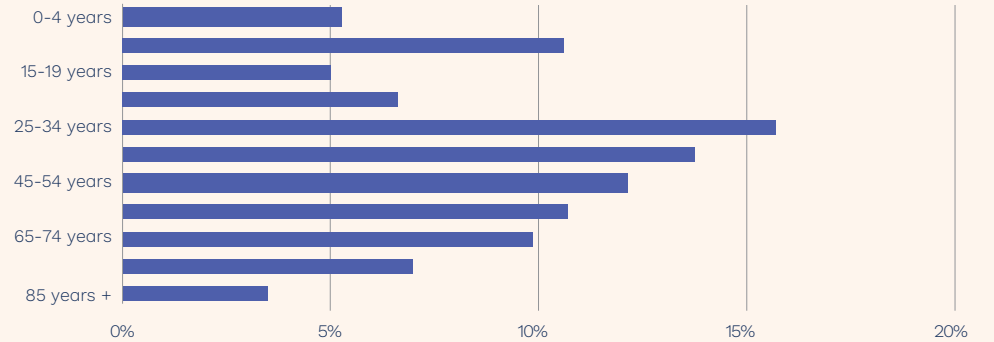
# Mulgrave

South-Eastern Metropolitan

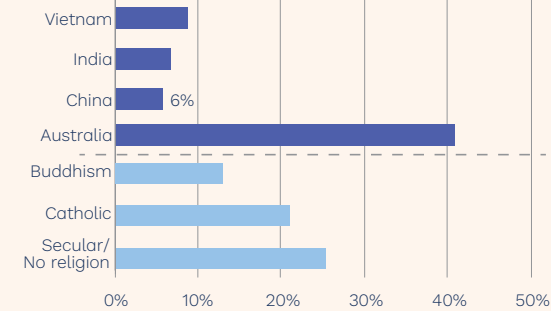
Fold here

## Mulgrave data

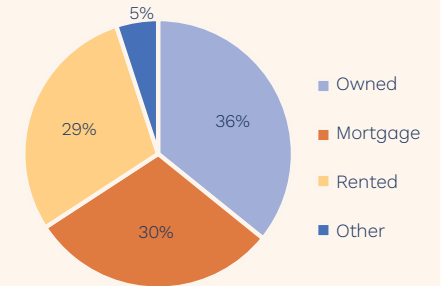
Age distribution



Country of birth and religion



Housing



### Language used at home

Speaks only English: 35%

### Health

No long-term issues: 65%  
 Need for assistance: 8%

### Household income and expense

\*Income: \$1,537  
 \*Mortgage: \$456  
 \*Rent: \$369

(\*Median per household per week)

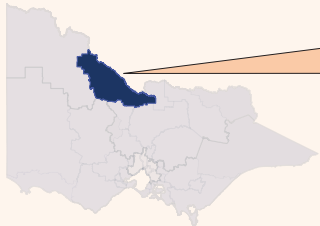
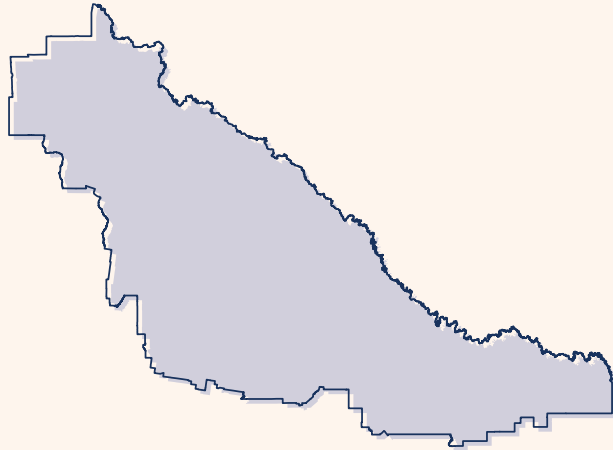
### Housing type and details

Separate house: 71%  
 \*People per bedroom: 0.9  
 \*People per household: 2.7  
 (\*Average)

### Vehicle ownership per household

Two motor vehicles: 38%  
 No motor vehicle: 7%

P.  
V



**Size:** 11,921.14 km<sup>2</sup>  
**Population:** 64,766  
**Australian citizen:** 89%  
**First Nations:** 3.6%

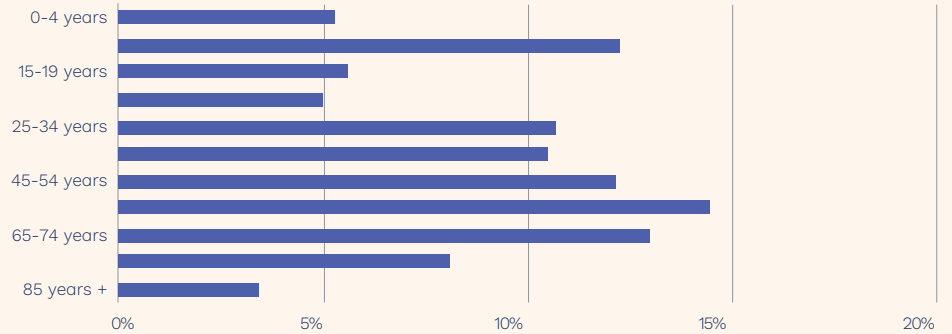
# Murray Plains

Northern Victoria

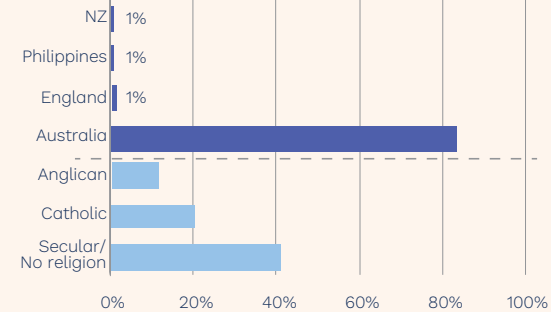
Fold here

## Murray Plains data

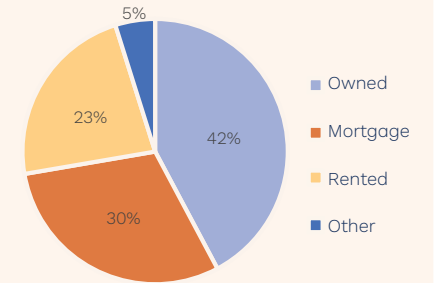
Age distribution



Country of birth and religion



Housing



### Language used at home

Speaks only English: 87%

### Health

No long-term issues: 53%  
Need for assistance: 7%

### Household income and expense

\*Income: \$1270  
\*Mortgage: \$290  
\*Rent: \$230

(\*Median per household per week)

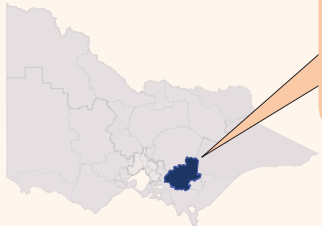
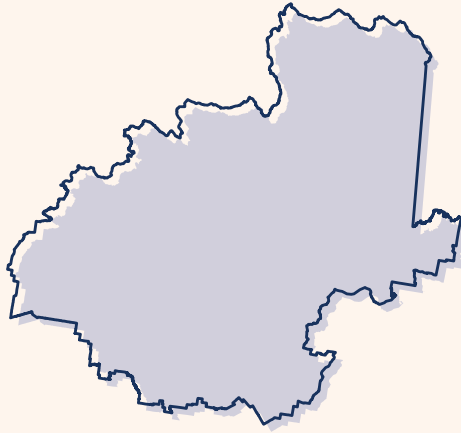
### Housing type and details

Separate house: 80%  
\*People per bedroom: 0.7  
\*People per household: 1.9  
(\*Average)

### Vehicle ownership per household

Two motor vehicles: 37%  
No motor vehicle: 5%

P.  
V



**Size:** 4502.8 km<sup>2</sup>  
**Population:** 67,344  
**Australian citizen:** 90%  
**First Nations:** 1.4%

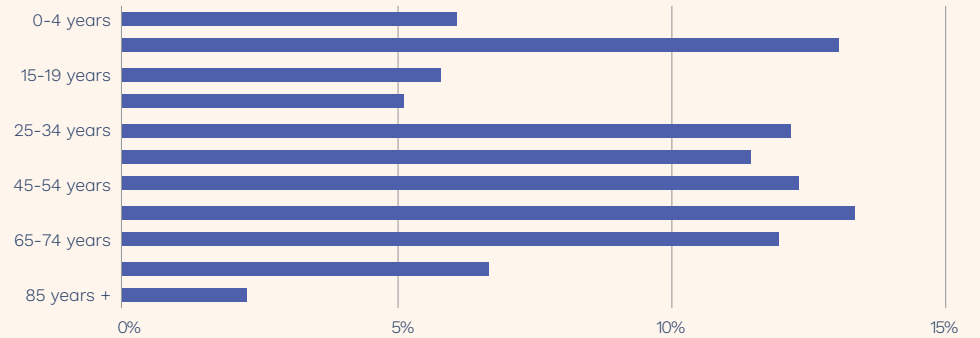
# Narracan

Eastern Victoria

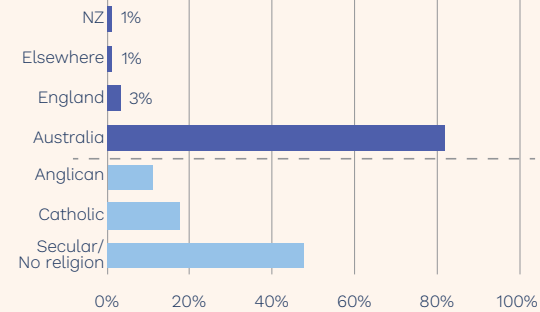
Fold here

## Narracan data

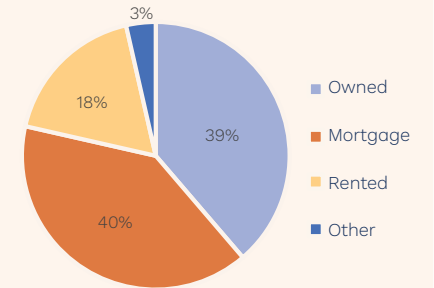
Age distribution



Country of birth and religion



Housing



### Language used at home

Speaks only English: 90%

### Health

No long-term issues: 55%  
 Need for assistance: 6%

### Household income and expense

\*Income: \$1541  
 \*Mortgage: \$381  
 \*Rent: \$320

(\*Median per household per week)

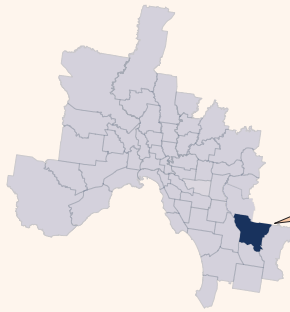
### Housing type and details

Separate house: 85%  
 \*People per bedroom: 0.7  
 \*People per household: 1.9  
 (\*Average)

### Vehicle ownership per household

Two motor vehicles: 39%  
 No motor vehicle: 3%

P.  
V



**Size:** 69.87 km<sup>2</sup>  
**Population:** 77,866  
**Australian citizen:** 83%  
**First Nations:** 0.7%

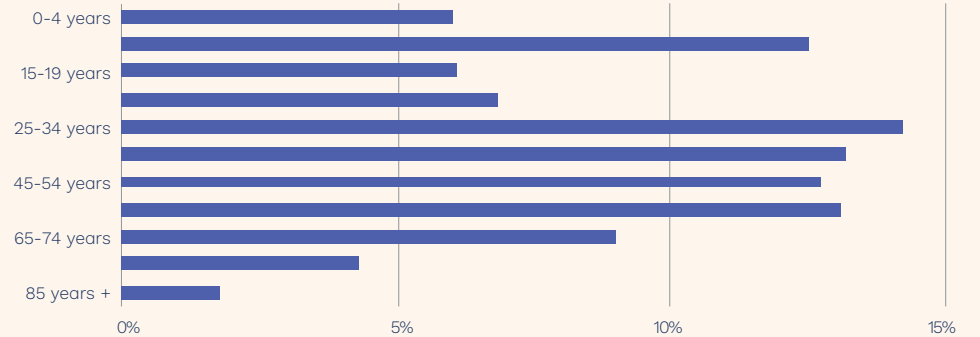
# Narre Warren North

South-Eastern Metropolitan

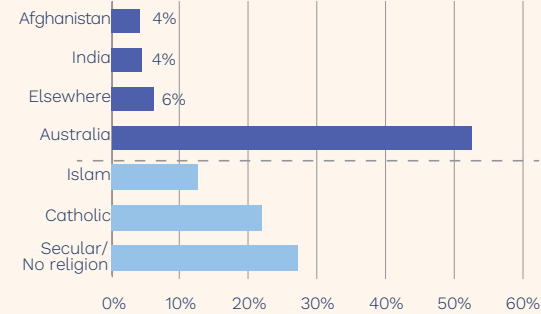
Fold here

## Narre Warren North data

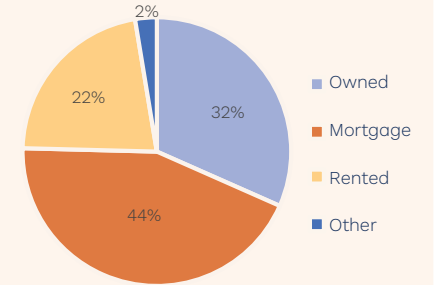
Age distribution



Country of birth and religion



Housing



### Language used at home

Speaks only English: 52%

### Health

No long-term issues: 62%  
Need for assistance: 7%

### Household income and expense

\*Income: \$1778  
\*Mortgage: \$415  
\*Rent: \$365

(\*Median per household per week)

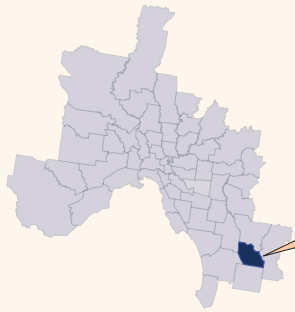
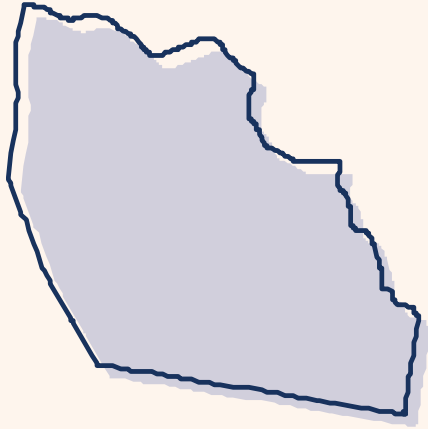
### Housing type and details

Separate house: 86%  
\*People per bedroom: 0.8  
\*People per household: 1.9  
(\*Average)

### Vehicle ownership per household

Two motor vehicles: 41%  
No motor vehicle: 3%

P.  
V



**Size:** 39.55 km<sup>2</sup>  
**Population:** 90,803  
**Australian citizen:** 78%  
**First Nations:** 0.8%

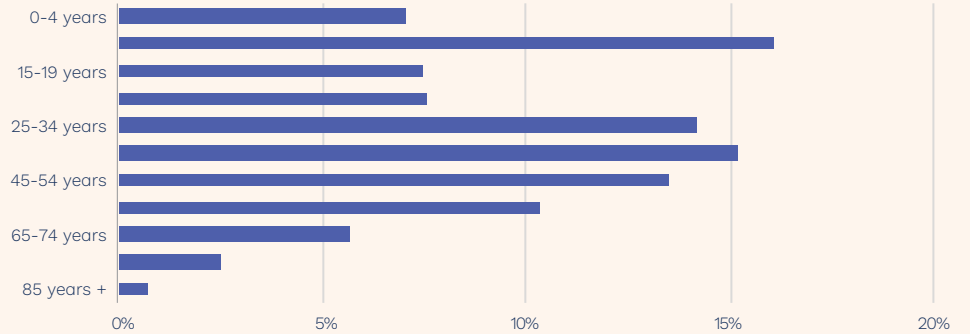
# Narre Warren South

South-Eastern Metropolitan

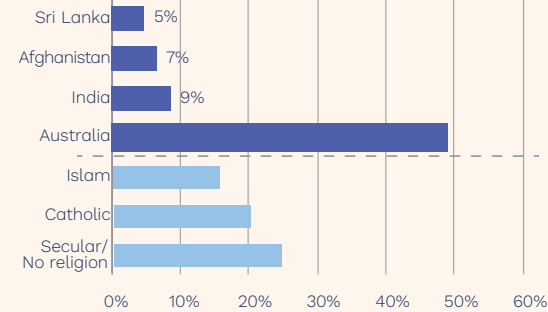
Fold here

## Narre Warren South data

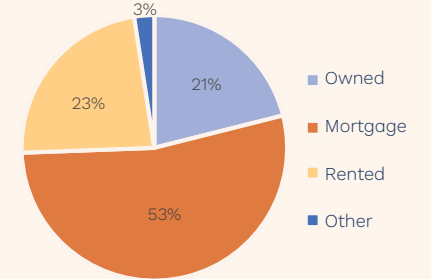
Age distribution



Country of birth and religion



Housing



### Language used at home

Speaks only English: 47%

### Health

No long-term issues: 67%  
Need for assistance: 5%

### Household income and expense

\*Income: \$1914  
\*Mortgage: \$415  
\*Rent: \$380

(\*Median per household per week)

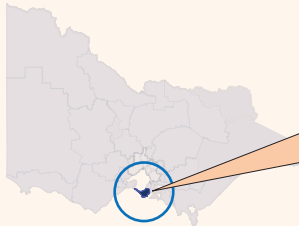
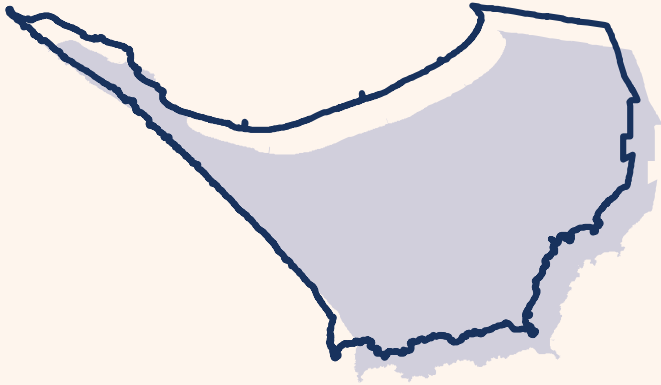
### Housing type and details

Separate house: 90%  
\*People per bedroom: 0.9  
\*People per household: 1.9  
(\*Average)

### Vehicle ownership per household

Two motor vehicles: 44 %  
No motor vehicle: 3%

P.  
V



**Size:** 387.25 km<sup>2</sup>  
**Population:** 62,149  
**Australian citizen:** 88%  
**First Nations:** 1.2%

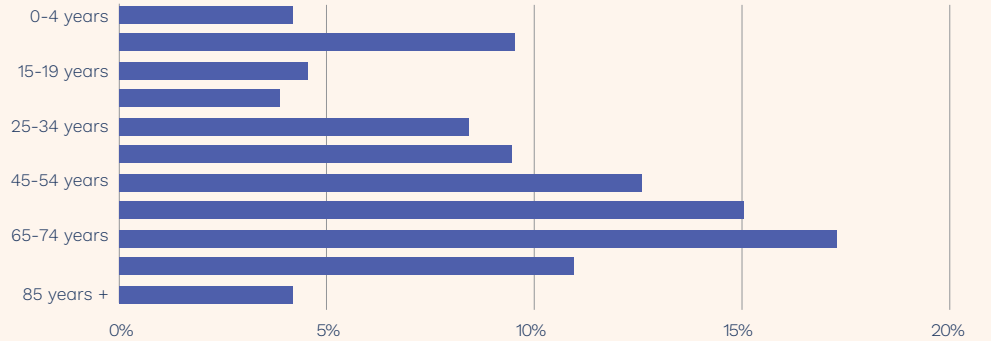
# Nepean

Eastern Victoria

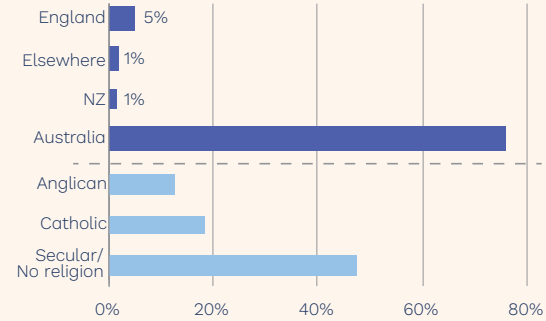
Fold here

## Nepean data

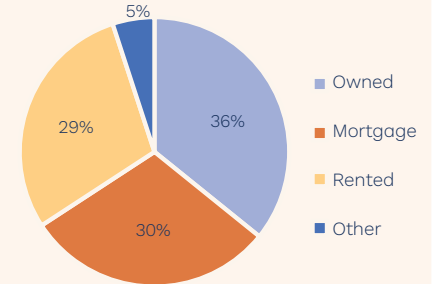
Age distribution



Country of birth and religion



Housing



### Language used at home

Speaks only English: 86%

### Health

No long-term issues: 52%  
 Need for assistance: 7%

### Household income and expense

\*Income: \$1,353  
 \*Mortgage: \$430  
 \*Rent: \$370

(\*Median per household per week)

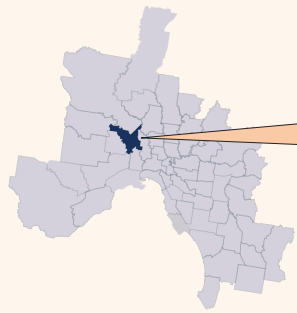
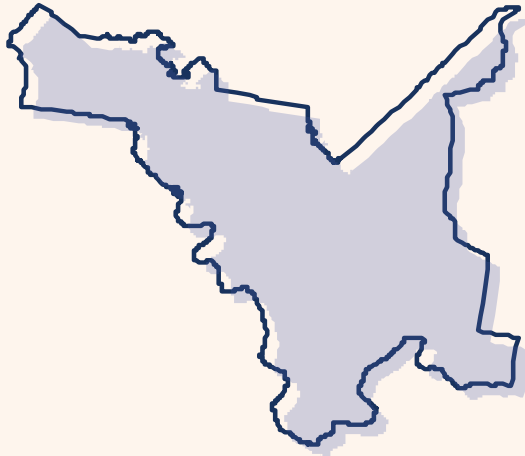
### Housing type and details

Separate house: 49%  
 \*People per bedroom: 0.7  
 \*People per household: 2.2  
 (\*Average)

### Vehicle ownership per household

Two motor vehicles: 41%  
 No motor vehicle: 4%

P.  
V



**Size:** 39.16 km<sup>2</sup>  
**Population:** 68,768  
**Australian citizen:** 90%  
**First Nations:** 0.4%

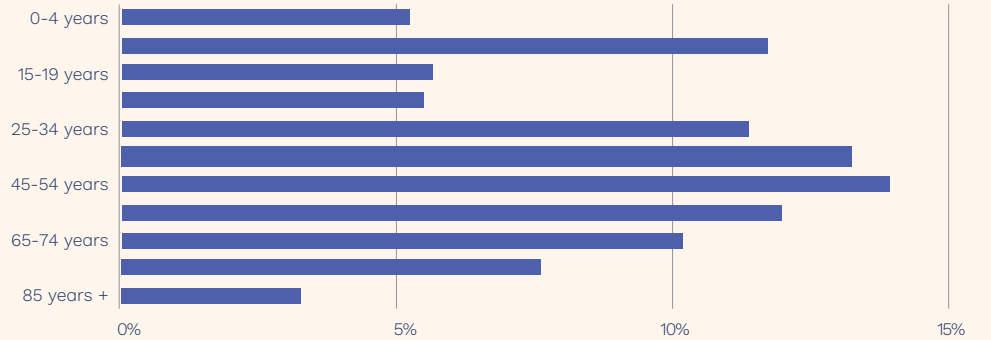
# Niddrie

Western Metropolitan

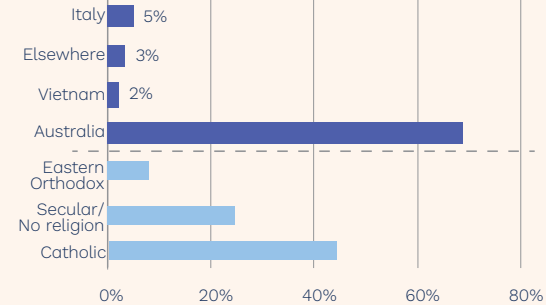
Fold here

## Niddrie data

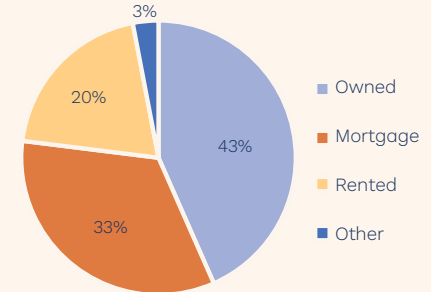
Age distribution



Country of birth and religion



Housing



### Language used at home

Speaks only English: 66%

### Health

No long-term issues: 62%  
 Need for assistance: 7%

### Household income and expense

\*Income: \$1939  
 \*Mortgage: \$500  
 \*Rent: \$406

(\*Median per household per week)

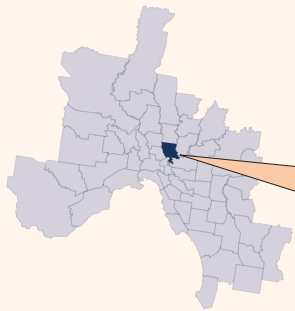
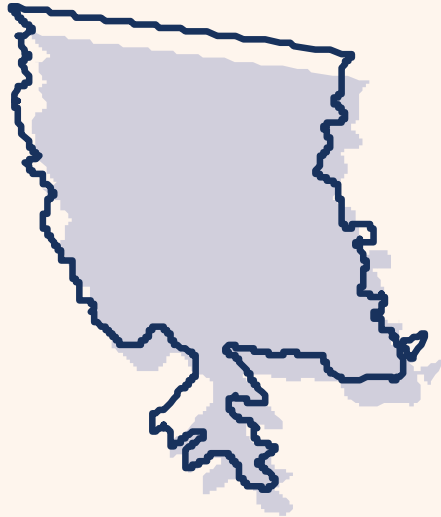
### Housing type and details

Separate house: 69%  
 \*People per bedroom: 0.8  
 \*People per household: 2.6  
 (\*Average)

### Vehicle ownership per household

Two motor vehicles: 41%  
 No motor vehicle: 5%

P.  
V



**Size:** 21.1 km<sup>2</sup>  
**Population:** 67,269  
**Australian citizen:** 88%  
**First Nations:** 0.8%

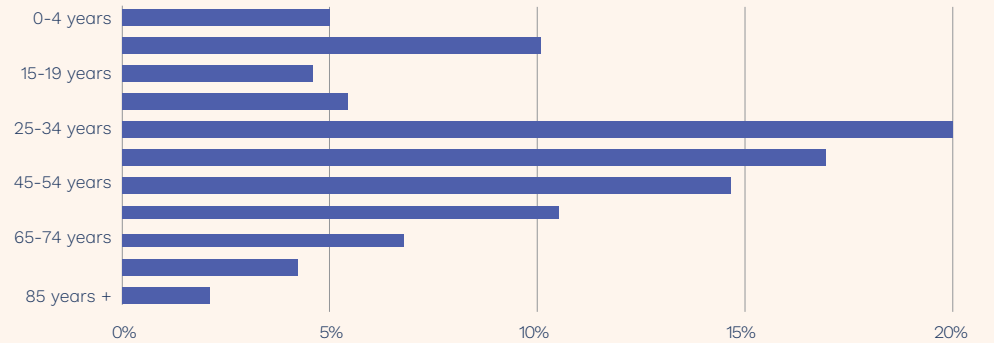
# Northcote

Northern Metropolitan

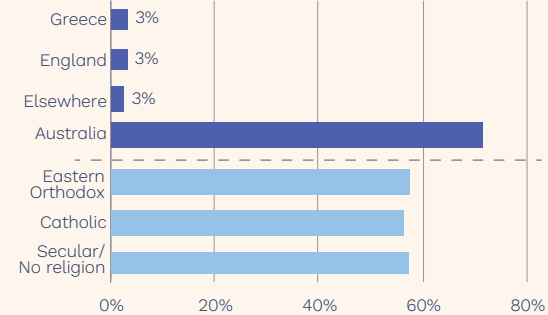
Fold here

## Northcote data

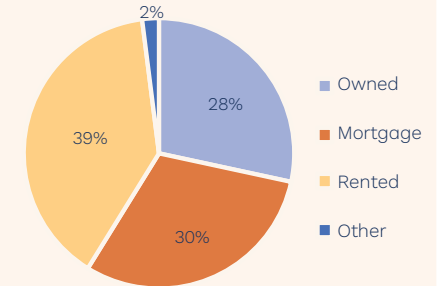
Age distribution



Country of birth and religion



Housing



### Language used at home

Speaks only English: 75%

### Health

No long-term issues: 60%  
 Need for assistance: 6%

### Household income and expense

\*Income: \$2,120  
 \*Mortgage: \$508  
 \*Rent: \$411

(\*Median per household per week)

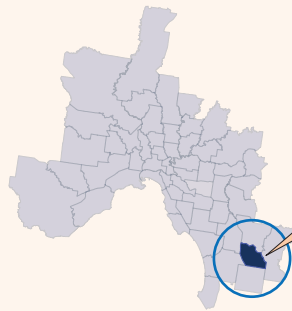
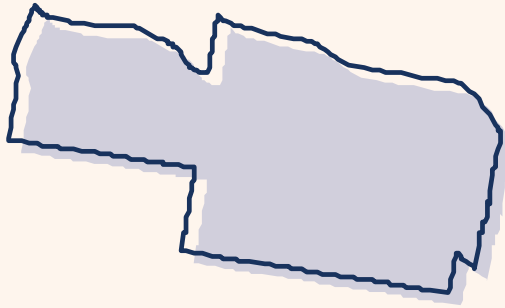
### Housing type and details

Separate house: 45%  
 \*People per bedroom: 0.9  
 \*People per household: 2.3  
 (\*Average)

### Vehicle ownership per household

One motor vehicle: 49%  
 No motor vehicle: 13%

P.  
V



**Size:** 32.48 km<sup>2</sup>  
**Population:** 89,812  
**Australian citizen:** 71%  
**First Nations:** 0.5%

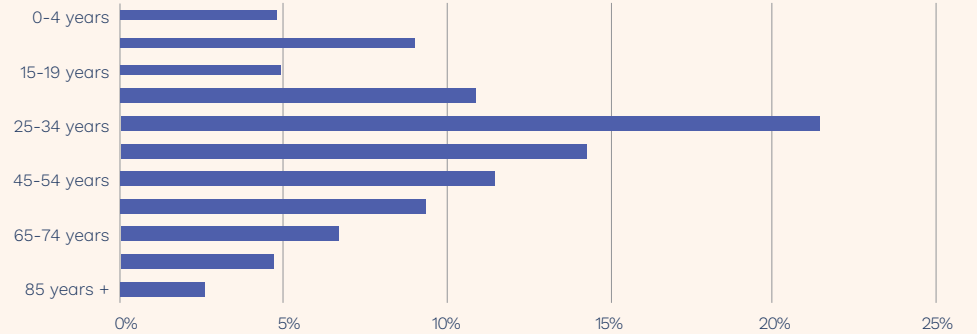
# Oakleigh

Southern Metropolitan

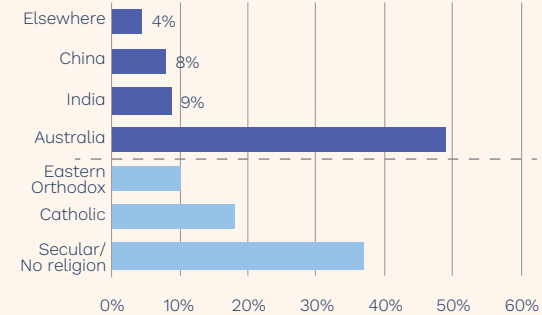
Fold here

## Oakleigh data

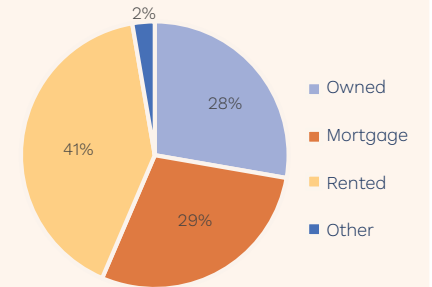
Age distribution



Country of birth and religion



Housing



### Language used at home

Speaks only English: 49%

### Health

No long-term issues: 67%  
Need for assistance: 5%

### Household income and expense

\*Income: \$1858  
\*Mortgage: \$500  
\*Rent: \$400

(\*Median per household per week)

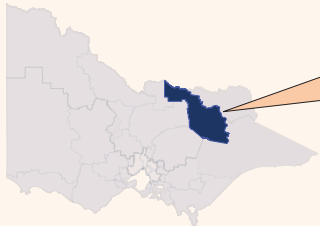
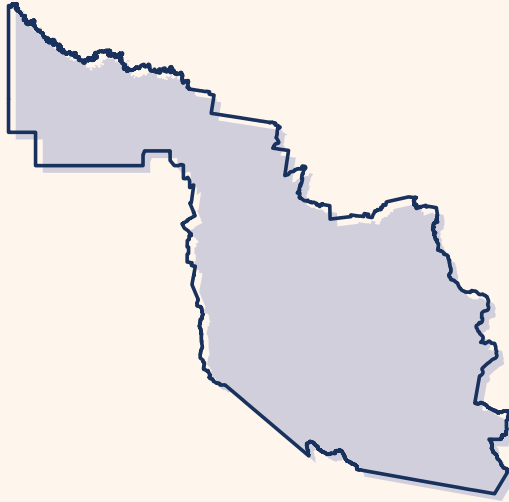
### Housing type and details

Separate house: 43%  
\*People per bedroom: 0.9  
\*People per household: 1.9  
(\*Average)

### Vehicle ownership per household

One motor vehicle: 44%  
No motor vehicle: 11%

P.  
V



**Size:** 10558 km<sup>2</sup>  
**Population:** 63,278  
**Australian citizen:** 89%  
**First Nations:** 1.9%

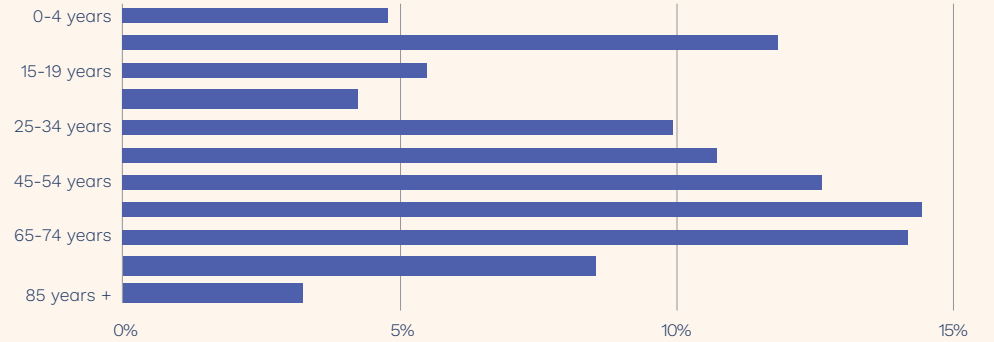
# Ovens Valley

Northern Victoria

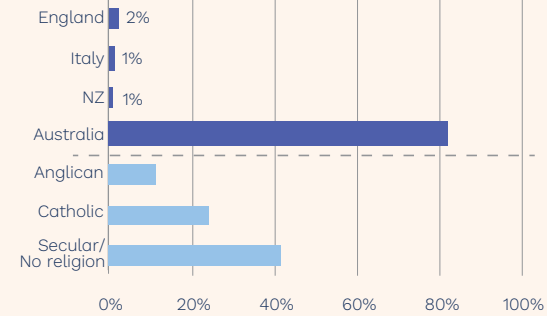
Fold here

## Ovens Valley data

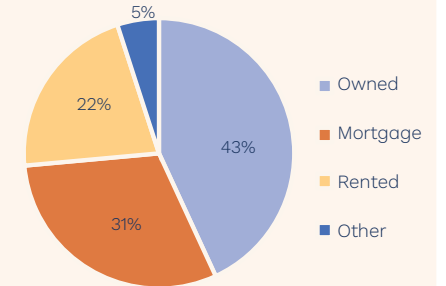
Age distribution



Country of birth and religion



Housing



### Language used at home

Speaks only English: 88%

### Health

No long-term issues: 53%  
 Need for assistance: 7%

### Household income and expense

\*Income: \$1,288  
 \*Mortgage: \$312  
 \*Rent: \$260

(\*Median per household per week)

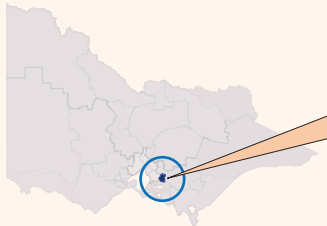
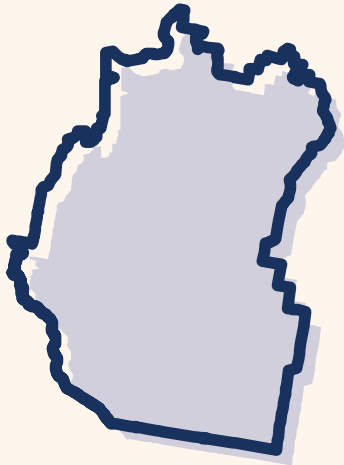
### Housing type and details

Separate house: 77%  
 \*People per bedroom: 0.7  
 \*People per household: 2.3  
 (\*Average)

### Vehicle ownership per household

Two motor vehicles: 38%  
 No motor vehicle: 5%

P.  
V



**Size:** 225.98 km<sup>2</sup>  
**Population:** 76,217  
**Australian citizen:** 83%  
**First Nations:** 1.2%

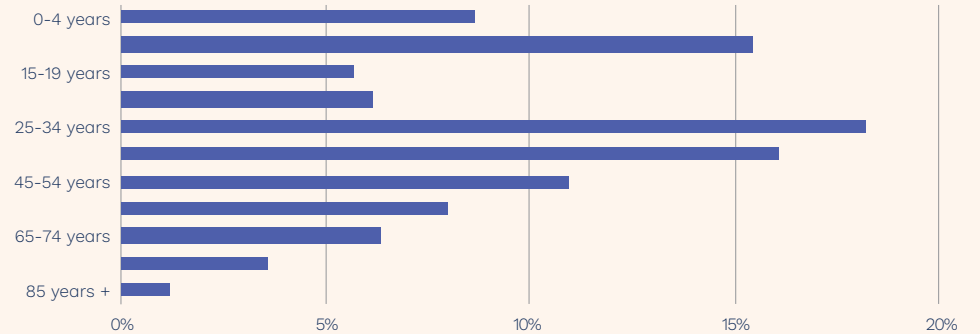
# Pakenham

Eastern Victoria

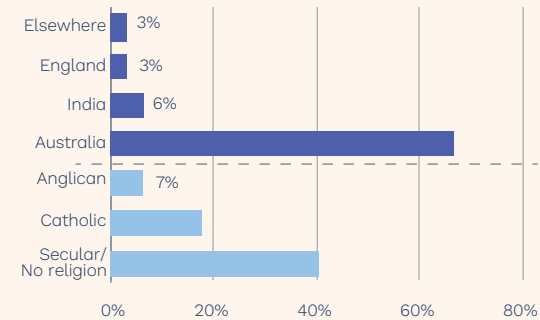
Fold here

## Pakenham data

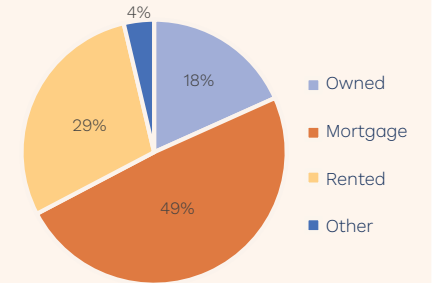
Age distribution



Country of birth and religion



Housing



### Language used at home

Speaks only English: 70%

### Health

No long-term issues: 62%  
 Need for assistance: 5%

### Household income and expense

\*Income: \$1806  
 \*Mortgage: \$421  
 \*Rent: \$361  
 (\*Median per household per week)

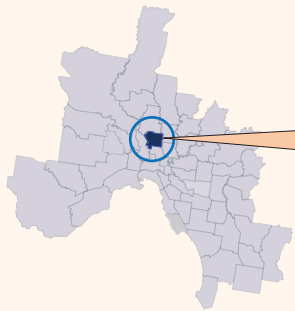
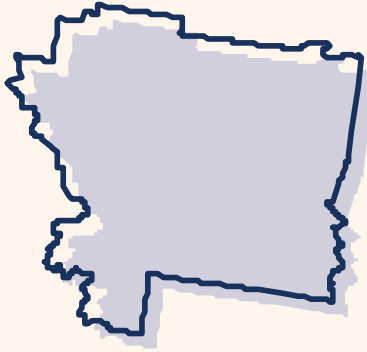
### Housing type and details

Separate house: 85%  
 \*People per bedroom: 0.8  
 \*People per household: 1.9  
 (\*Average)

### Vehicle ownership per household

Two motor vehicles: 43%  
 No motor vehicle: 3%

P.  
V



**Size:** 20.81 km<sup>2</sup>  
**Population:** 68,954  
**Australian citizen:** 85%  
**First Nations:** 0.8%

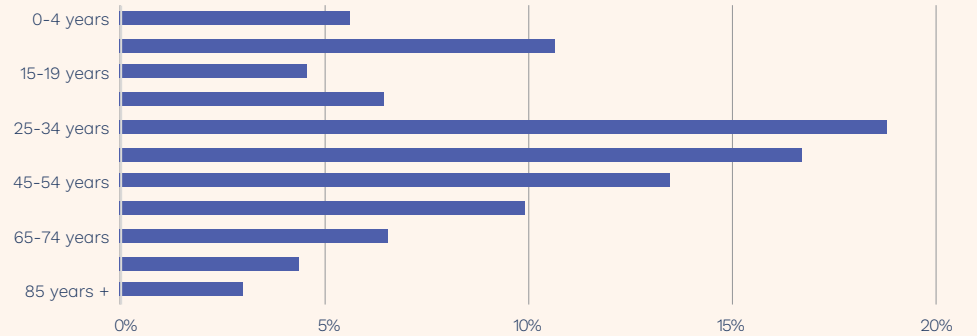
# Pascoe Vale

Northern Metropolitan

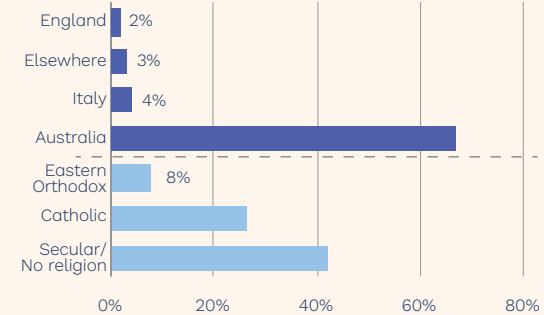
Fold here

## Pascoe Vale data

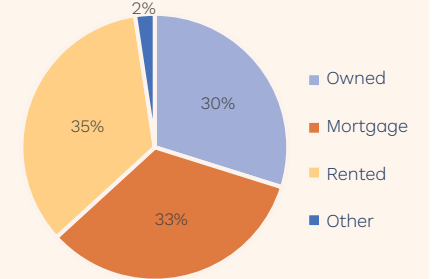
Age distribution



Country of birth and religion



Housing



### Language used at home

Speaks only English: 65%

### Health

No long-term issues: 61%  
 Need for assistance: 7%

### Household income and expense

\*Income: \$2015  
 \*Mortgage: \$500  
 \*Rent: \$400

(\*Median per household per week)

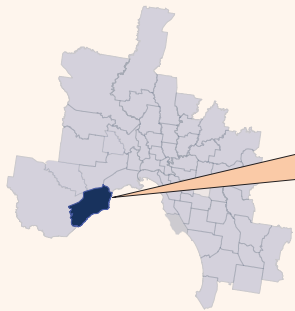
### Housing type and details

Separate house: 54%  
 \*People per bedroom: 0.9  
 \*People per household: 1.9  
 (\*Average)

### Vehicle ownership per household

One motor vehicle: 45%  
 No motor vehicle: 11%

P.  
V



**Size:** 88.15 km<sup>2</sup>  
**Population:** 92,601  
**Australian citizen:** 74%  
**First Nations:** 0.8%

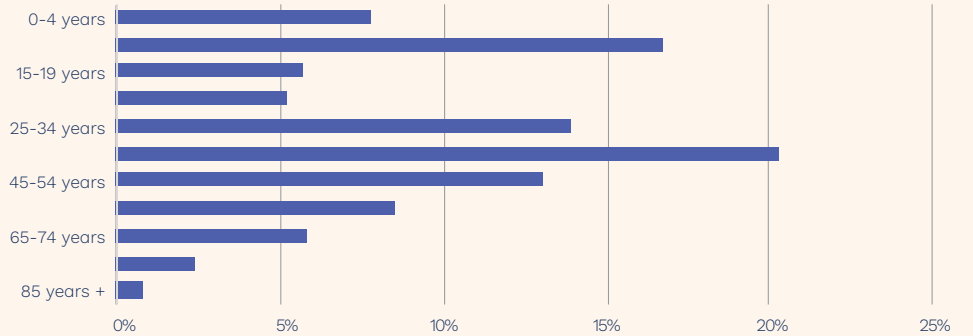
# Point Cook

Western Metropolitan

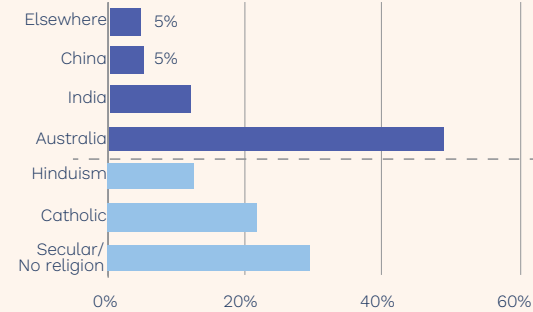
Fold here

## Point Cook data

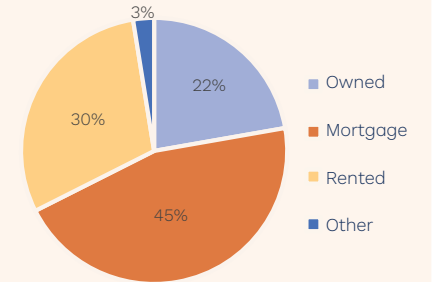
Age distribution



Country of birth and religion



Housing



### Language used at home

Speaks only English: 49 %

### Health

No long-term issues: 70%  
Need for assistance: 4%

### Household income and expense

\*Income: \$2179  
\*Mortgage: \$461  
\*Rent: \$390

(\*Median per household per week)

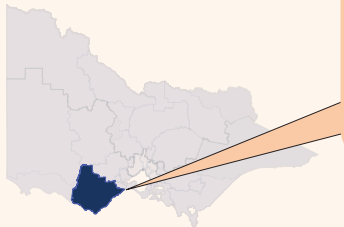
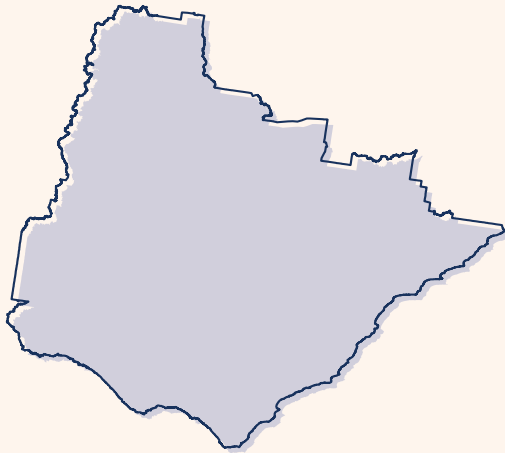
### Housing type and details

Separate house: 81%  
\*People per bedroom: 0.8  
\*People per household: 1.9  
(\*Average)

### Vehicle ownership per household

Two motor vehicles: 44%  
No motor vehicle: 3%

P.  
V



**Size:** 8,860.13 km<sup>2</sup>  
**Population:** 70,190  
**Australian citizen:** 90%  
**First Nations:** 1.1%

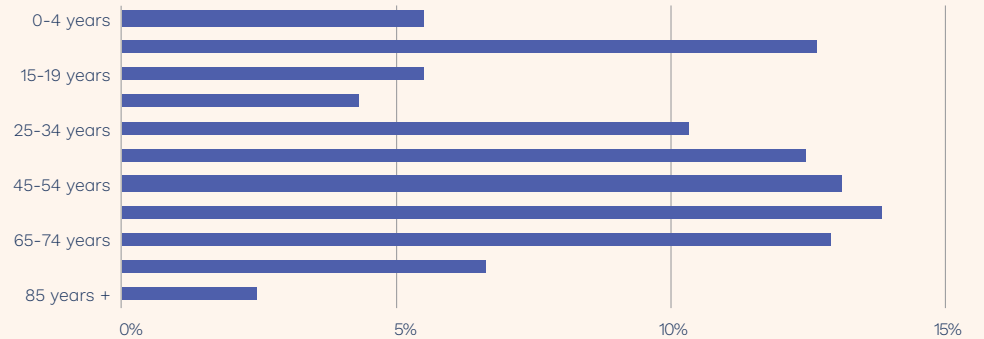
# Polwarth

Western Victoria

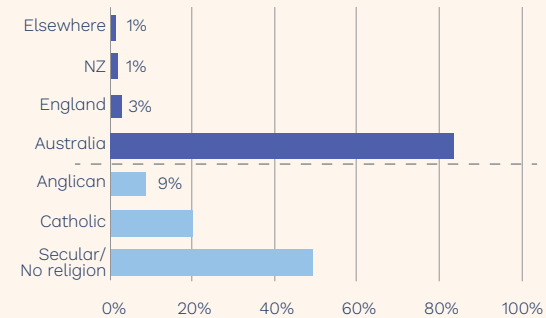
Fold here

## Polwarth data

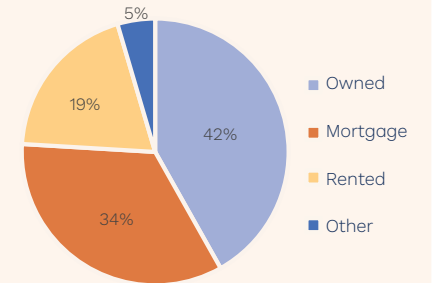
Age distribution



Country of birth and religion



Housing



### Language used at home

Speaks only English: 90%

### Health

No long-term issues: 59%  
 Need for assistance: 5%

### Household income and expense

\*Income: \$1592  
 \*Mortgage: \$385  
 \*Rent: \$320

(\*Median per household per week)

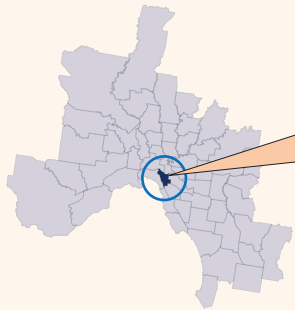
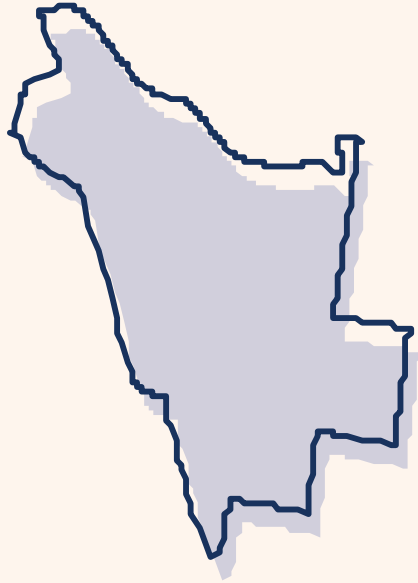
### Housing type and details

Separate house: 67%  
 \*People per bedroom: 0.7  
 \*People per household: 1.9  
 (\*Average)

### Vehicle ownership per household

Two motor vehicles: 41%  
 No motor vehicle: 3%

P.  
V.



**Size:** 10.85 km<sup>2</sup>  
**Population:** 72798  
**Australian citizen:** 71%  
**First Nations:** 0.7%

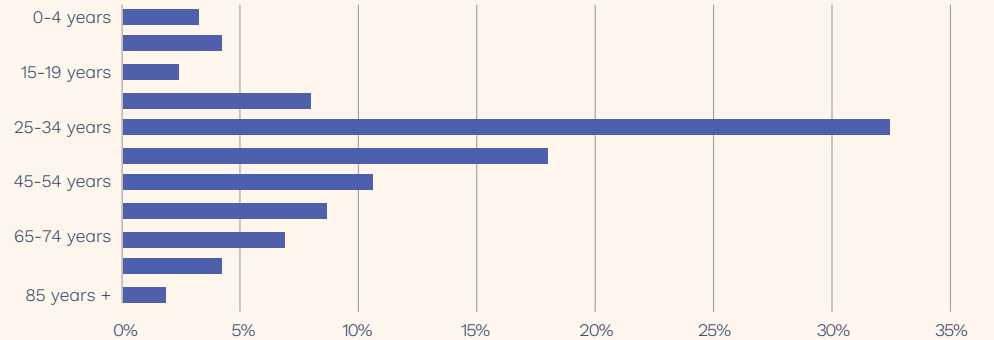
# Prahran

Southern Metropolitan

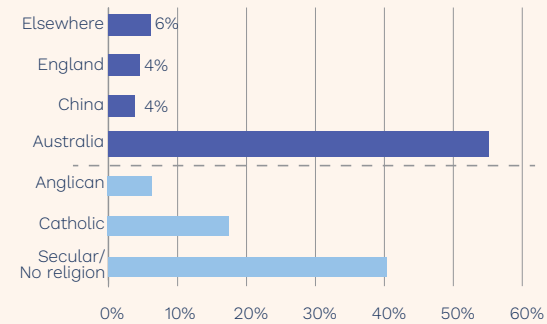
Fold here

## Prahran data

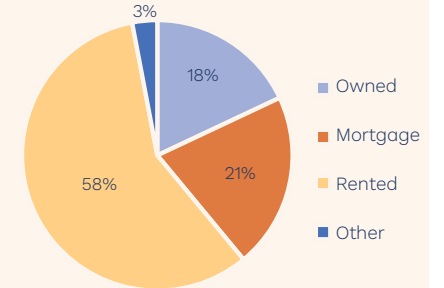
Age distribution



Country of birth and religion



Housing



### Language used at home

Speaks only English: 68%

### Health

No long-term issues: 63%  
 Need for assistance: 3%

### Household income and expense

\*Income: \$2,037  
 \*Mortgage: \$462  
 \*Rent: \$415  
 (\*Median per household per week)

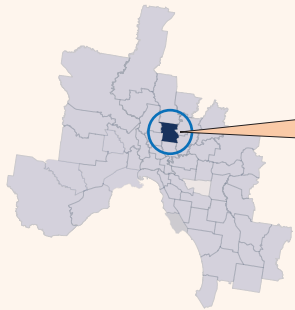
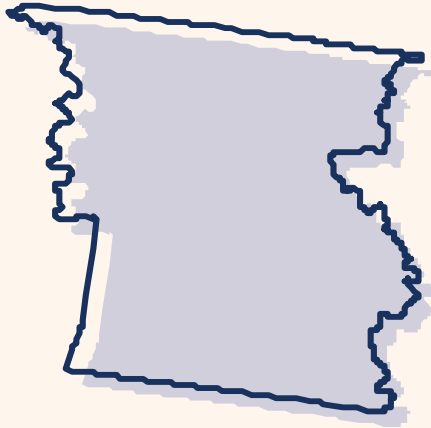
### Housing type and details

Flat or apartment: 62%  
 \*People per bedroom: 1  
 \*People per household: 1.8  
 (\*Average)

### Vehicle ownership per household

One motor vehicle: 55%  
 No motor vehicle: 24%

P.  
V



**Size:** 27.05 km<sup>2</sup>  
**Population:** 74,143  
**Australian citizen:** 81%  
**First Nations:** 1.5%

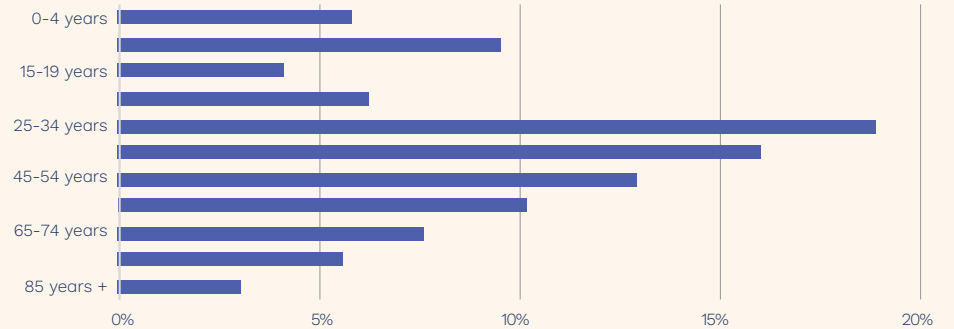
# Preston

Northern Metropolitan

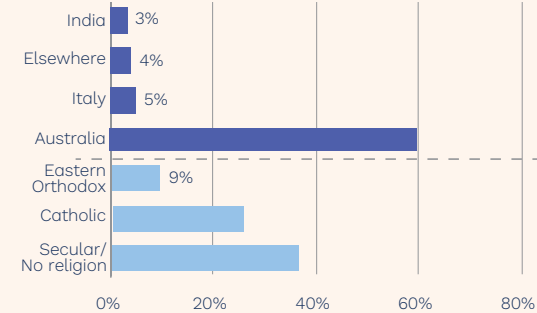
Fold here

## Preston data

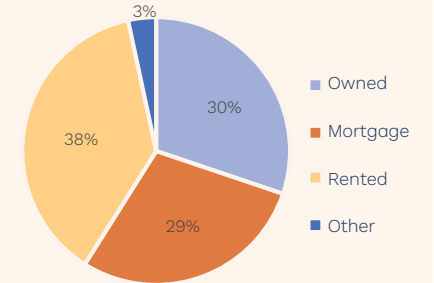
Age distribution



Country of birth and religion



Housing



### Language used at home

Speaks only English: 55%

### Health

No long-term issues: 61%  
 Need for assistance: 8%

### Household income and expense

\*Income: \$1611  
 \*Mortgage: \$462  
 \*Rent: \$369

(\*Median per household per week)

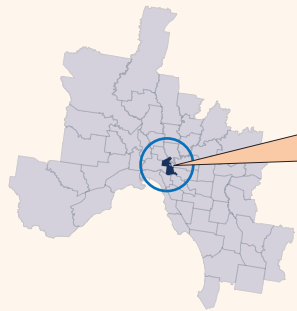
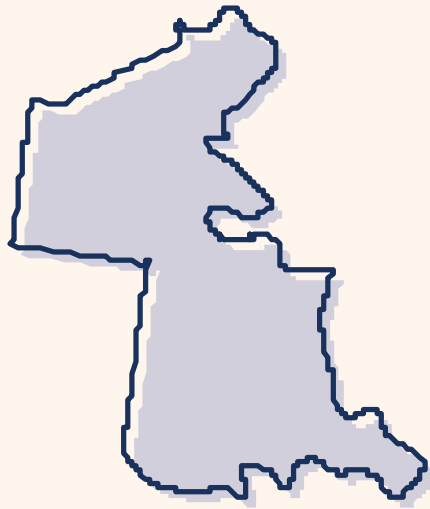
### Housing type and details

Separate house: 56%  
 \*People per bedroom: 0.9  
 \*People per household: 1.9  
 (\*Average)

### Vehicle ownership per household

One motor vehicle: 45%  
 No motor vehicle: 12%

P.  
V



**Size:** 12.5 km<sup>2</sup>  
**Population:** 66,866  
**Australian citizen:** 81%  
**First Nations:** 0.7%

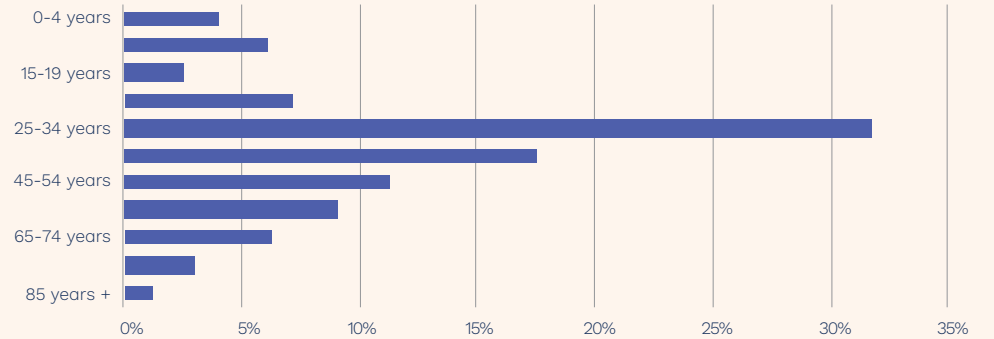
# Richmond

Northern Metropolitan

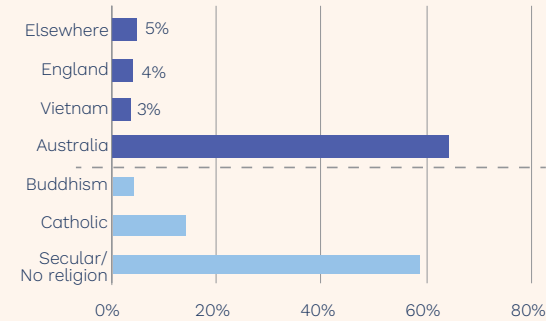
Fold here

## Richmond data

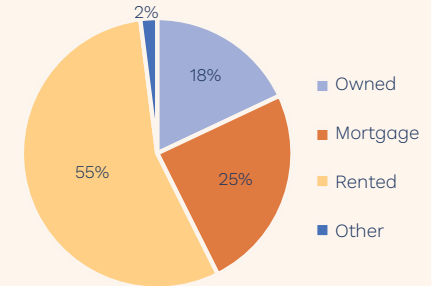
Age distribution



Country of birth and religion



Housing



### Language used at home

Speaks only English: 73%

### Health

No long-term issues: 62%  
Need for assistance: 4%

### Household income and expense

\*Income: \$2,256  
\*Mortgage: \$531  
\*Rent: \$450

(\*Median per household per week)

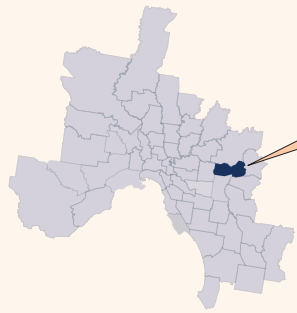
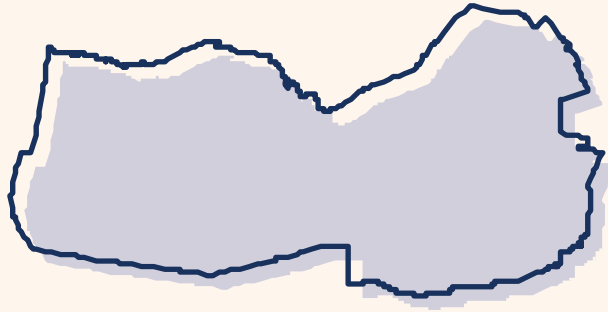
### Housing type and details

Flat or apartment: 46%  
\*People per bedroom: 1  
\*People per household: 2  
(\*Average)

### Vehicle ownership per household

One motor vehicle: 54%  
No motor vehicle: 21%

P.  
V



**Size:** 35.27 km<sup>2</sup>  
**Population:** 80,319  
**Australian citizen:** 82%  
**First Nations:** 0.6%

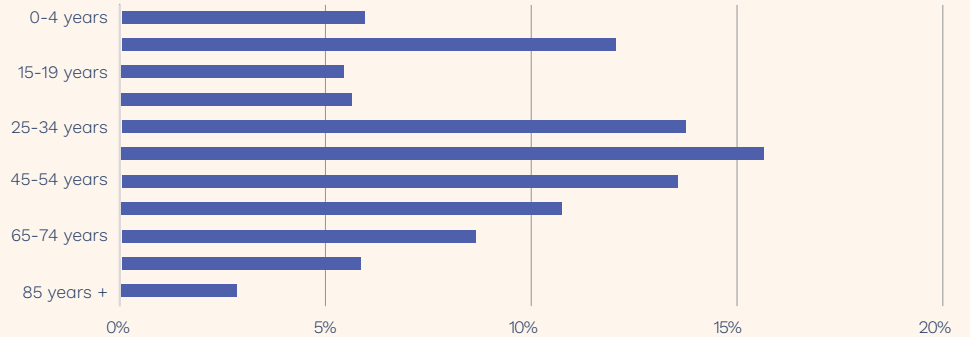
# Ringwood

North-Eastern Metropolitan

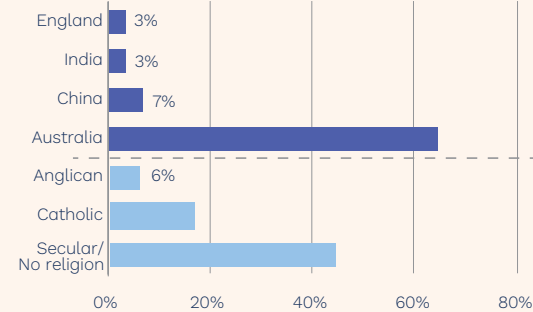
Fold here

## Ringwood data

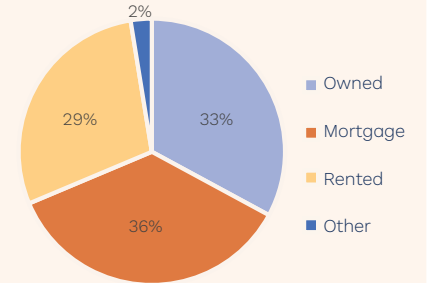
Age distribution



Country of birth and religion



Housing



### Language used at home

Speaks only English: 67%

### Health

No long-term issues: 62%  
Need for assistance: 5%

### Household income and expense

\*Income: \$1893  
\*Mortgage: \$488  
\*Rent: \$391

(\*Median per household per week)

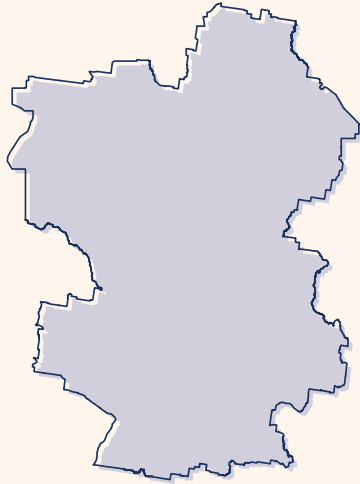
### Housing type and details

Separate house: 70%  
\*People per bedroom: 0.8  
\*People per household: 1.9  
(\*Average)

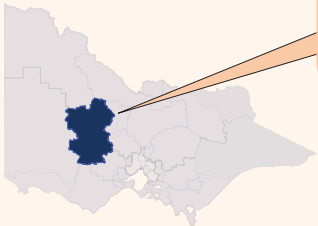
### Vehicle ownership per household

One motor vehicle: 40%  
No motor vehicle: 6%

P.  
V



**Size:** 14,444.11 km<sup>2</sup>  
**Population:** 67,865  
**Australian citizen:** 89%  
**First Nations:** 2.2%



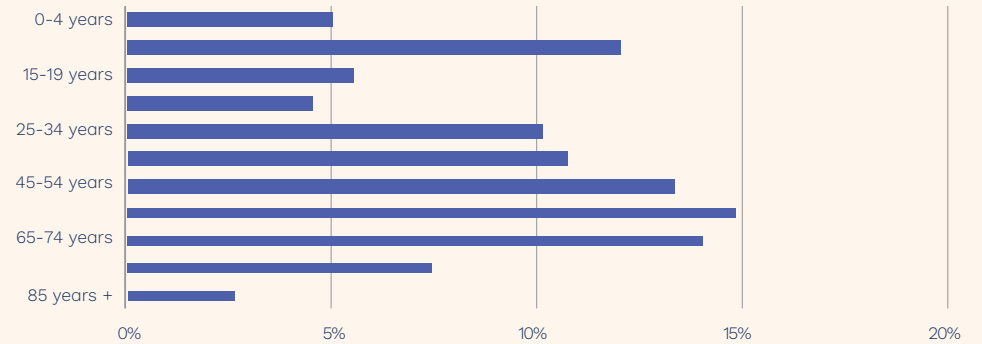
# Ripon

Western Victoria

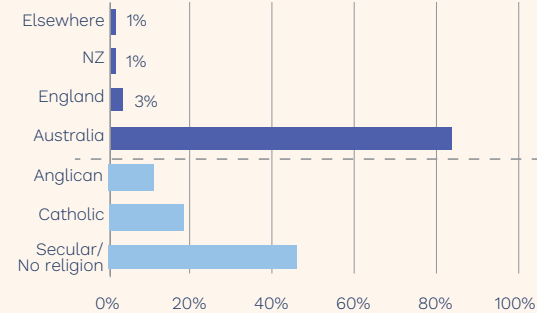
Fold here

## Ripon data

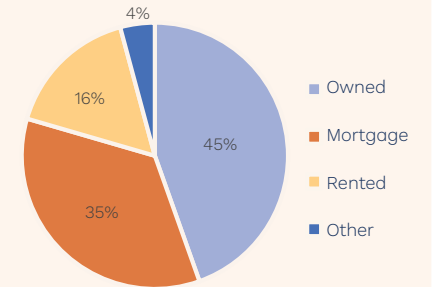
Age distribution



Country of birth and religion



Housing



### Language used at home

Speaks only English: 88%

### Health

No long-term issues: 50%  
 Need for assistance: 8%

### Household income and expense

\*Income: \$1236  
 \*Mortgage: \$300  
 \*Rent: \$250

(\*Median per household per week)

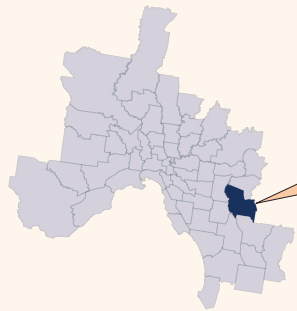
### Housing type and details

Separate house: 83%  
 \*People per bedroom: 0.7  
 \*People per household: 1.9  
 (\*Average)

### Vehicle ownership per household

Two motor vehicles: 37%  
 No motor vehicle: 4%

P.  
V



**Size:** 61.81 km<sup>2</sup>  
**Population:** 71,156  
**Australian citizen:** 85%  
**First Nations:** 0.5%

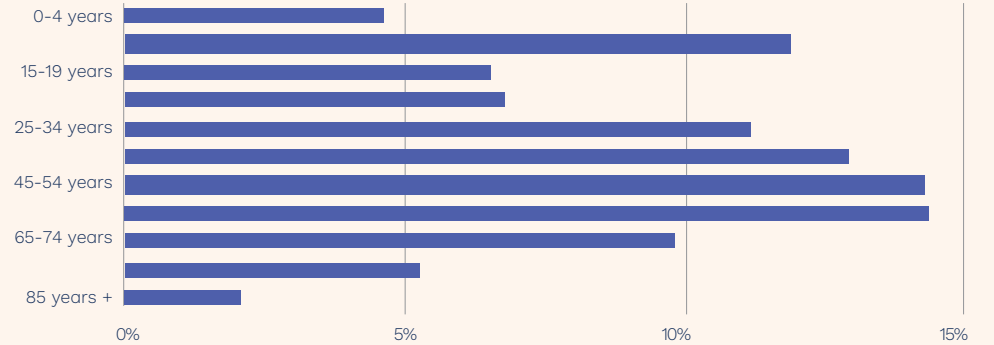
# Rowville

South-Eastern Metropolitan

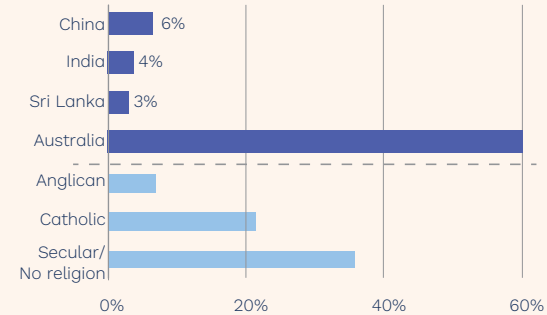
Fold here

## Rowville data

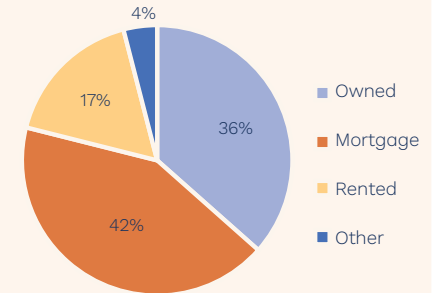
Age distribution



Country of birth and religion



Housing



### Language used at home

Speaks only English: 63%

### Health

No long-term issues: 64%  
 Need for assistance: 5%

### Household income and expense

\*Income: \$2,115  
 \*Mortgage: \$486  
 \*Rent: \$435

(\*Median per household per week)

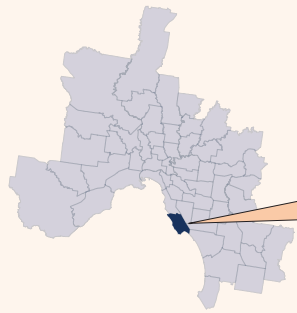
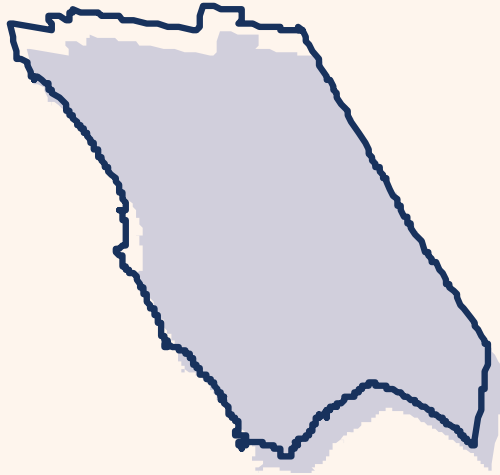
### Housing type and details

Separate house: 83%  
 \*People per bedroom: 0.8  
 \*People per household: 2.8  
 (\*Average)

### Vehicle ownership per household

Two motor vehicles: 44%  
 No motor vehicle: 3%

P.  
V



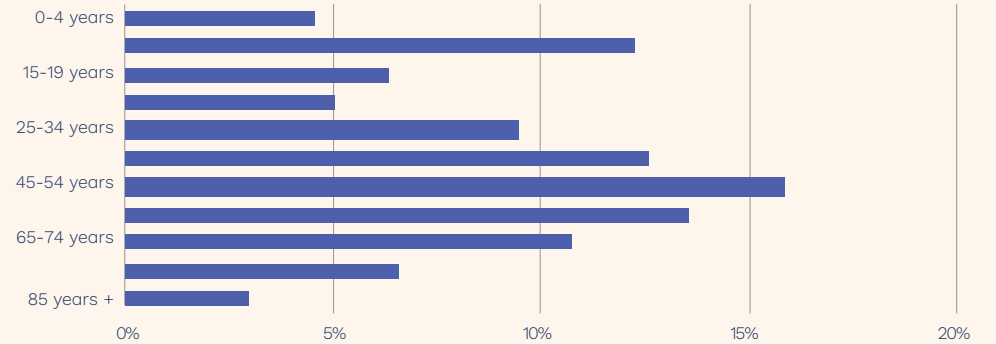
**Size:** 24 km<sup>2</sup>  
**Population:** 63,135  
**Australian citizen:** 88%  
**First Nations:** 0.4%

# Sandringham

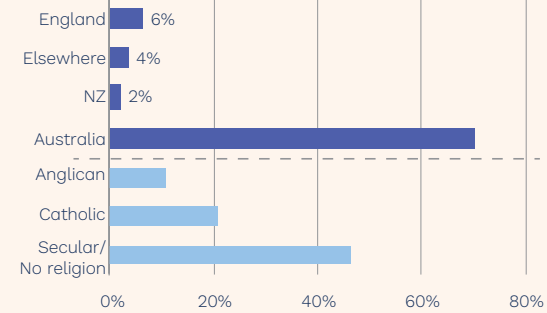
Southern Metropolitan

## Sandringham data

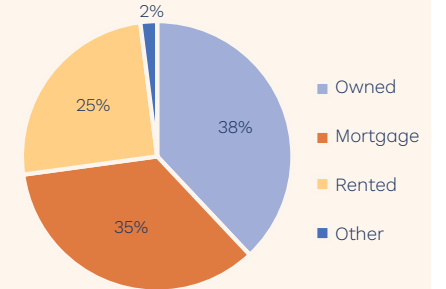
Age distribution



Country of birth and religion



Housing



### Language used at home

Speaks only English: 82%

### Health

No long-term issues: 63%  
Need for assistance: 5%

### Household income and expense

\*Income: \$2,229  
\*Mortgage: \$577  
\*Rent: \$438

(\*Median per household per week)

### Housing type and details

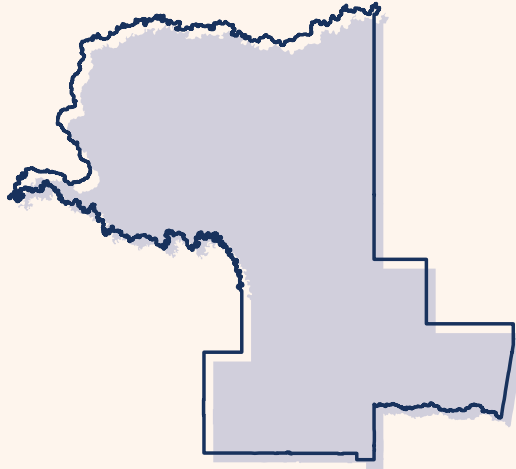
Separate house: 51%  
\*People per bedroom: 0.8  
\*People per household: 2.4  
(\*Average)

### Vehicle ownership per household

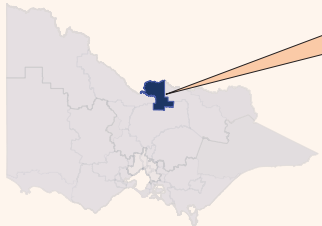
One motor vehicle: 40%  
No motor vehicle: 6%

Fold here

P.  
V



**Size:** 3,289.20 km<sup>2</sup>  
**Population:** 74,598  
**Australian citizen:** 84%  
**First Nations:** 4.5%



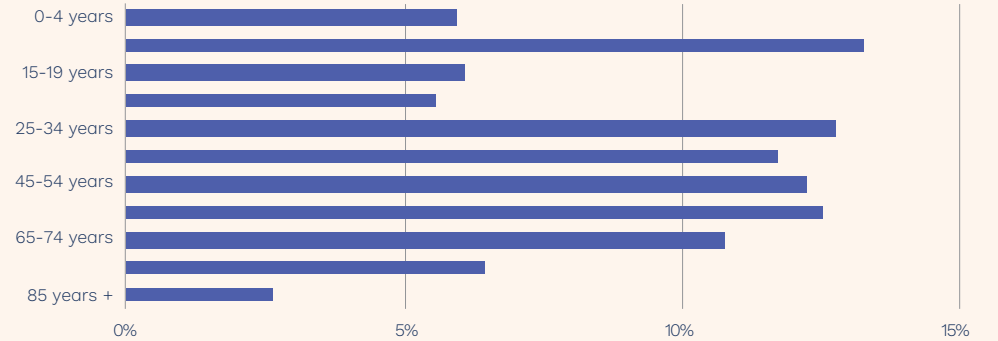
# Shepparton

Northern Victoria

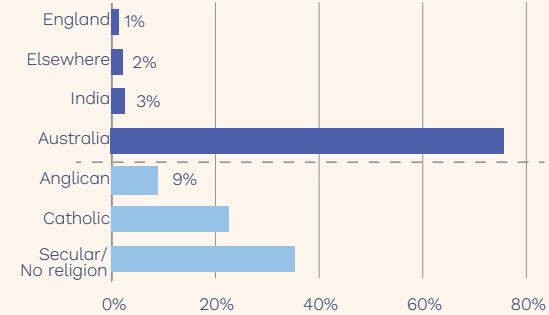
Fold here

## Shepparton data

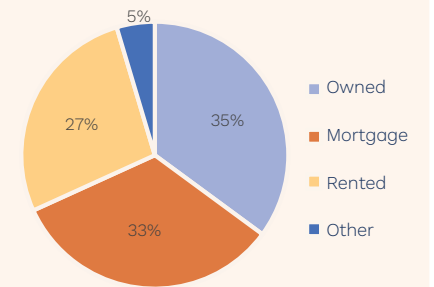
Age distribution



Country of birth and religion



Housing



### Language used at home

Speaks only English: 76%

### Health

No long-term issues: 54%  
 Need for assistance: 7%

### Household income and expense

\*Income: \$1373  
 \*Mortgage: \$300  
 \*Rent: \$260

(\*Median per household per week)

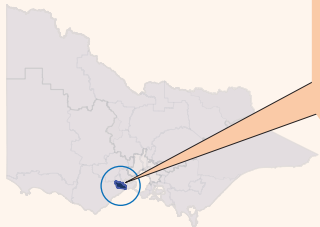
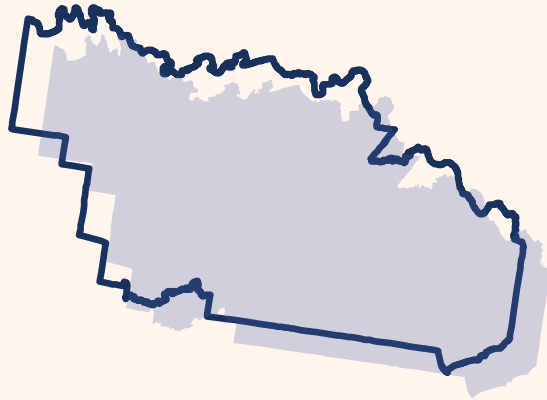
### Housing type and details

Separate house: 81%  
 \*People per bedroom: 0.8  
 \*People per household: 1.9  
 (\*Average)

### Vehicle ownership per household

Two motor vehicles: 37%  
 No motor vehicle: 5%

P.  
V



**Size:** 360.79 km<sup>2</sup>  
**Population:** 72,790  
**Australian citizen:** 88%  
**First Nations:** 1.1%

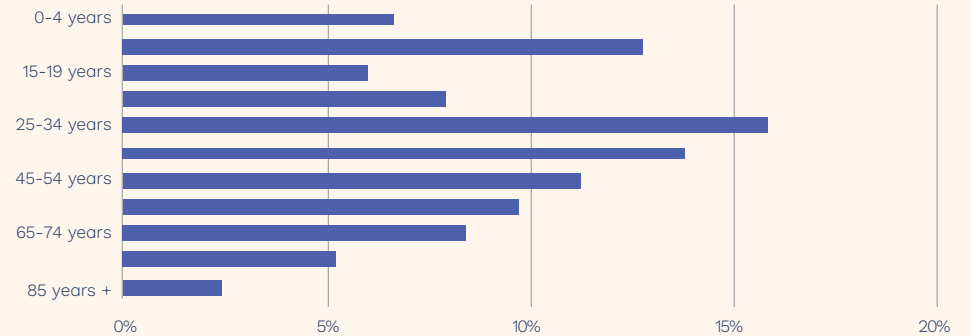
# South Barwon

Western Victoria

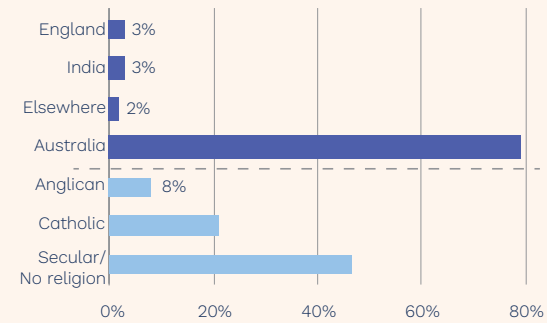
Fold here

## South Barwon data

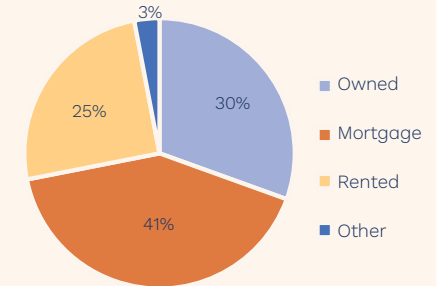
Age distribution



Country of birth and religion



Housing



### Language used at home

Speaks only English: 84%

### Health

No long-term issues: 61%  
Need for assistance: 6%

### Household income and expense

\*Income: \$1,953  
\*Mortgage: \$415  
\*Rent: \$400

(\*Median per household per week)

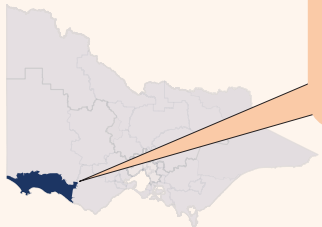
### Housing type and details

Separate house: 84%  
\*People per bedroom: 0.8  
\*People per household: 2.6  
(\*Average)

### Vehicle ownership per household

Two motor vehicles: 45%  
No motor vehicle: 3%

P.  
V



**Size:** 6576.22 km<sup>2</sup>  
**Population:** 70,016  
**Australian citizen:** 89%  
**First Nations:** 2.4%

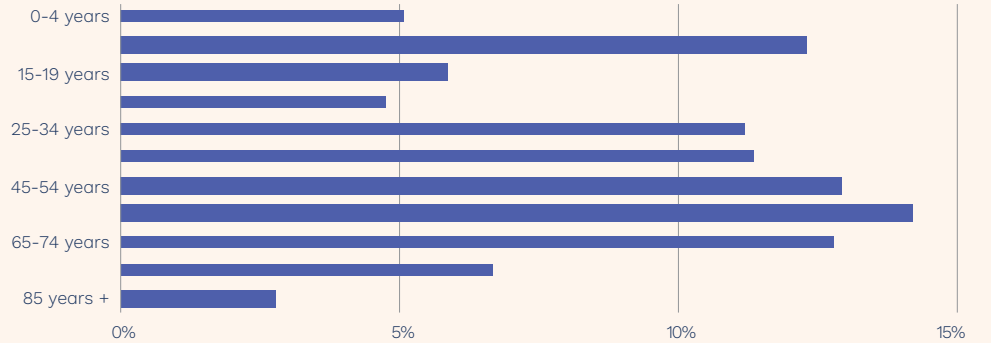
# South-West Coast

Western Victoria

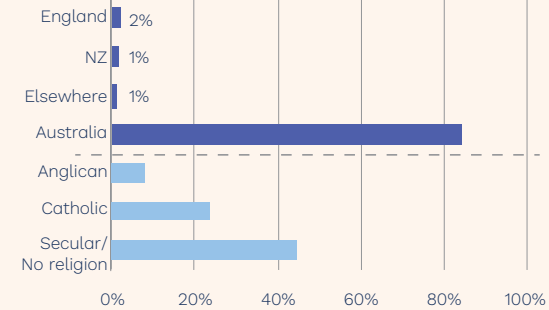
Fold here

## South-West Coast data

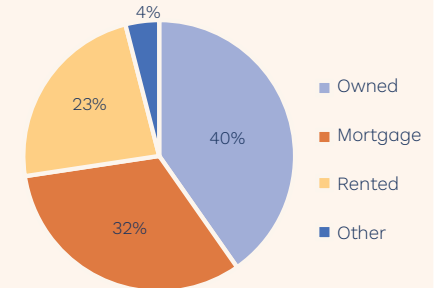
Age distribution



Country of birth and religion



Housing



### Language used at home

Speaks only English: 90%

### Health

No long-term issues: 55%  
Need for assistance: 7%

### Household income and expense

\*Income: \$1,407  
\*Mortgage: \$306  
\*Rent: \$270

(\*Median per household per week)

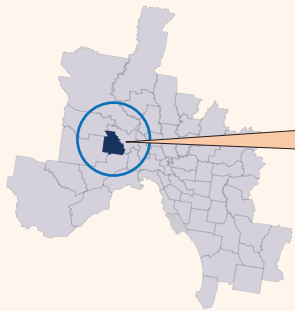
### Housing type and details

Separate house: 77%  
\*People per bedroom: 0.7  
\*People per household: 2.4  
(\*Average)

### Vehicle ownership per household

Two motor vehicles: 38%  
No motor vehicle: 5%

P.  
V



**Size:** 35.05 km<sup>2</sup>  
**Population:** 74,487  
**Australian citizen:** 75%  
**First Nations:** 0.5%

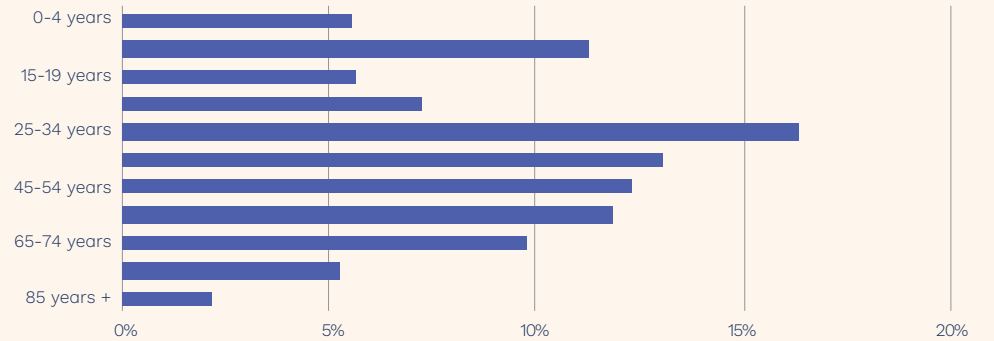
# St Albans

Western Metropolitan

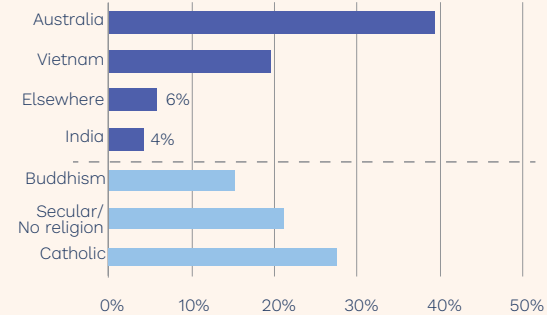
Fold here

## St Albans data

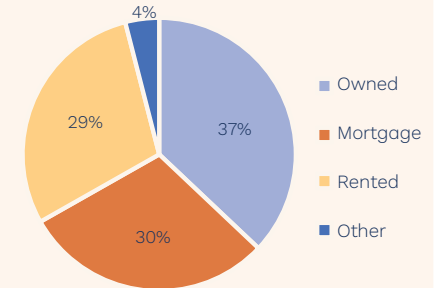
Age distribution



Country of birth and religion



Housing



### Language used at home

Speaks only English: 28%

### Health

No long-term issues: 62%  
 Need for assistance: 8%

### Household income and expense

\*Income: \$1,382  
 \*Mortgage: \$375  
 \*Rent: \$338

(\*Median per household per week)

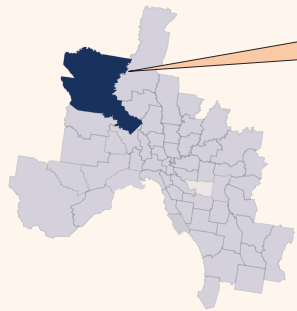
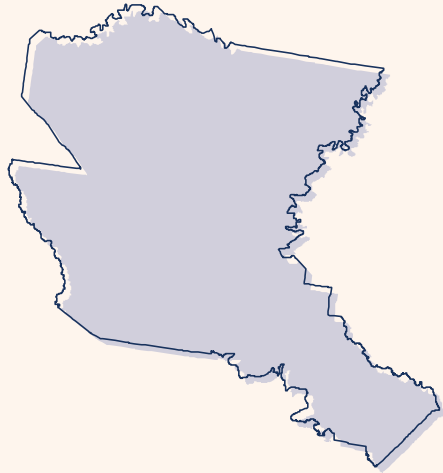
### Housing type and details

Separate house: 75%  
 \*People per bedroom: 0.9  
 \*People per household: 2.9  
 (\*Average)

### Vehicle ownership per household

One motor vehicle: 35%  
 No motor vehicle: 8%

P.  
V



**Size:** 339.79 km<sup>2</sup>  
**Population:** 63,211  
**Australian citizen:** 89%  
**First Nations:** 1.2%

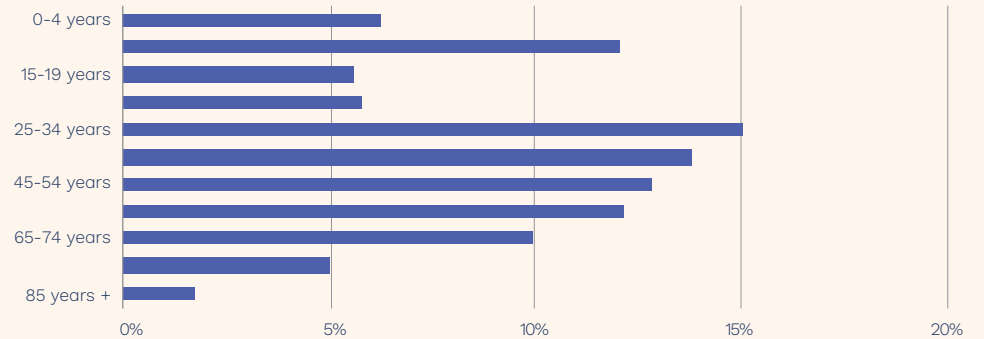
# Sunbury

Western Metropolitan

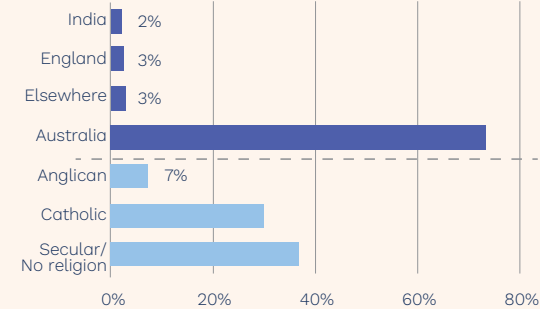
Fold here

## Sunbury data

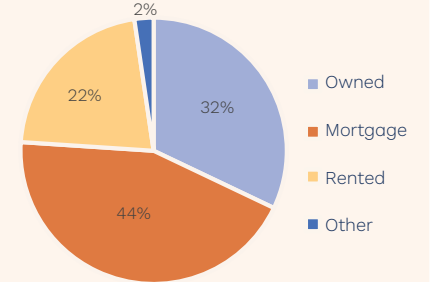
Age distribution



Country of birth and religion



Housing



### Language used at home

Speaks only English: 78%

### Health

No long-term issues: 57%  
 Need for assistance: 7%

### Household income and expense

\*Income: \$1798  
 \*Mortgage: \$411  
 \*Rent: \$370

(\*Median per household per week)

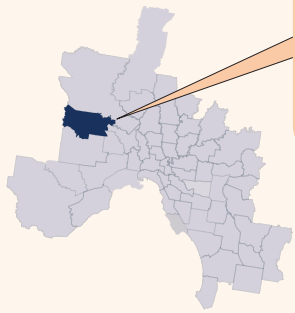
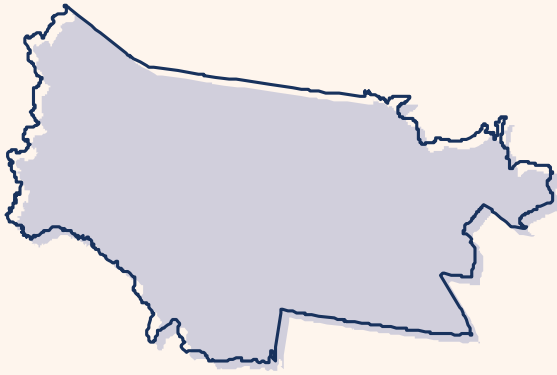
### Housing type and details

Separate house: 82%  
 \*People per bedroom: 0.8  
 \*People per household: 1.9  
 (\*Average)

### Vehicle ownership per household

Two motor vehicles: 41%  
 No motor vehicle: 4%

P.  
V



**Size:** 95.93 km<sup>2</sup>  
**Population:** 77,258  
**Australian citizen:** 87%  
**First Nations:** 0.5%

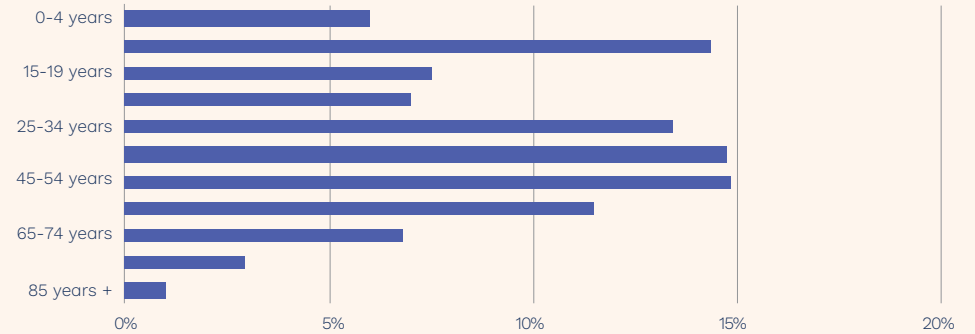
# Sydenham

Western Metropolitan

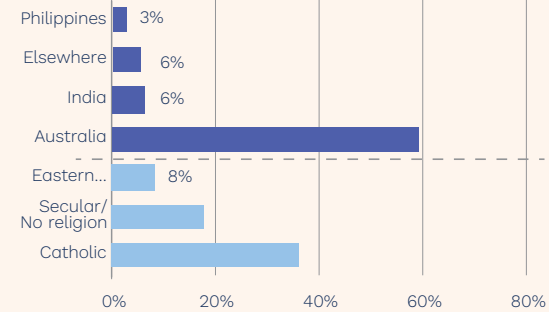
Fold here

## Sydenham data

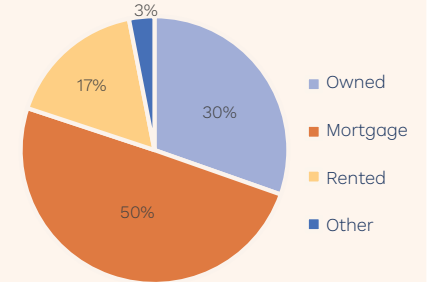
Age distribution



Country of birth and religion



Housing



### Language used at home

Speaks only English: 51%

### Health

No long-term issues: 67%  
Need for assistance: 6%

### Household income and expense

\*Income: \$2111  
\*Mortgage: \$450  
\*Rent: \$381

(\*Median per household per week)

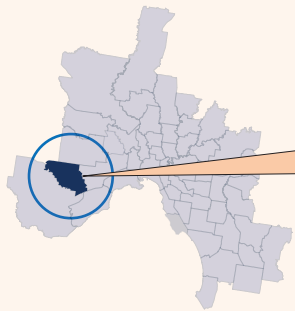
### Housing type and details

Separate house: 81%  
\*People per bedroom: 0.9  
\*People per household: 1.9  
(\*Average)

### Vehicle ownership per household

Two motor vehicles: 42%  
No motor vehicle: 3%

P.  
V



**Size:** 76.38 km<sup>2</sup>  
**Population:** 92,876  
**Australian citizen:** 71%  
**First Nations:** 0.9%

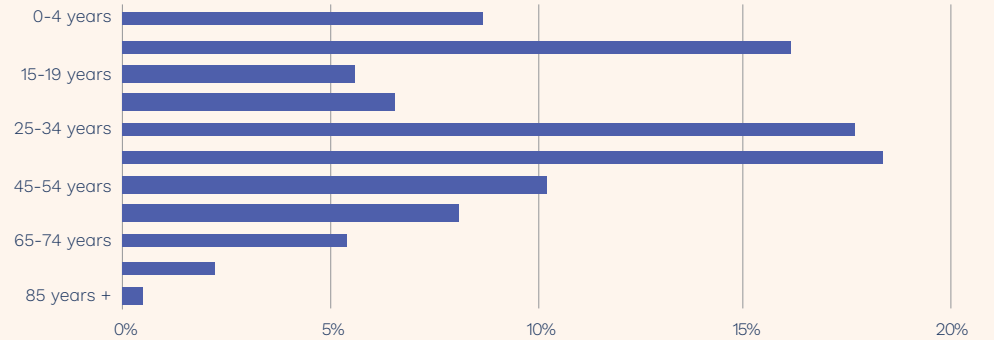
# Tarneit

Western Metropolitan

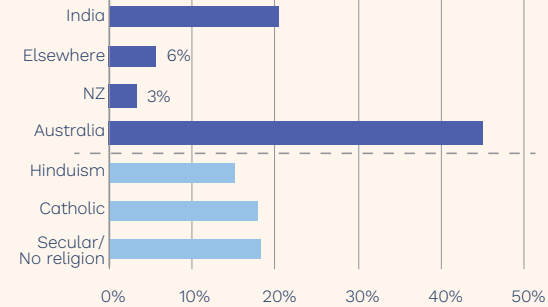
Fold here

## Tarneit data

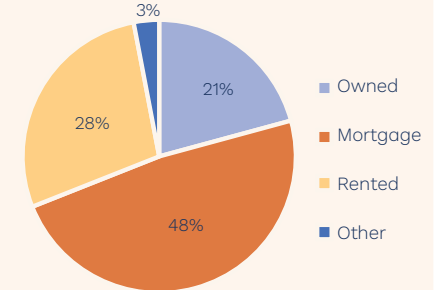
Age distribution



Country of birth and religion



Housing



**Language used at home**

Speaks only English: 40%

**Health**

No long-term issues: 70%  
 Need for assistance: 4%

**Household income and expense**

\*Income: \$1,892  
 \*Mortgage: \$424  
 \*Rent: \$361

(\*Median per household per week)

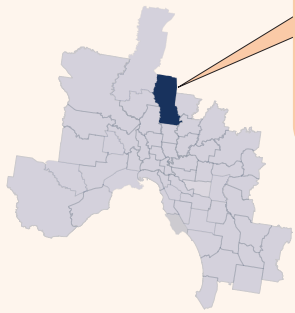
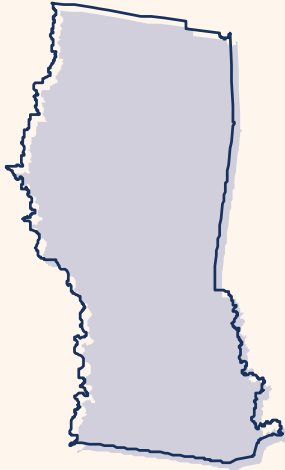
**Housing type and details**

Separate house: 82%  
 \*People per bedroom: 0.9  
 \*People per household: 3.2  
 (\*Average)

**Vehicle ownership per household**

Two motor vehicles: 42%  
 No motor vehicle: 4%

P.  
V



**Size:** 90.59 km<sup>2</sup>  
**Population:** 77,695  
**Australian citizen:** 78%  
**First Nations:** 0.9%

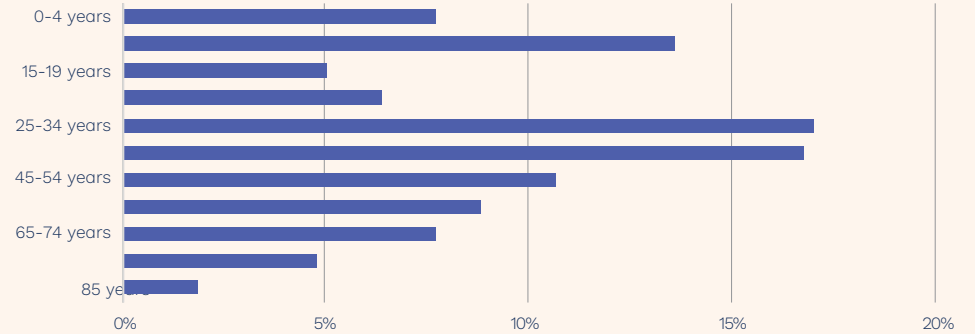
# Thomastown

Northern Victoria

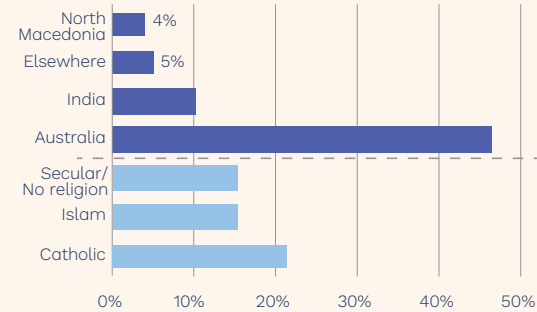
Fold here

## Thomastown data

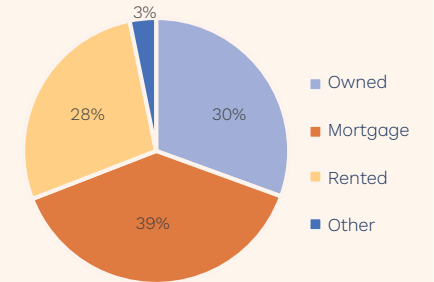
Age distribution



Country of birth and religion



Housing



### Language used at home

Speaks only English: 32%

### Health

No long-term issues: 66%  
 Need for assistance: 8%

### Household income and expense

\*Income: \$1521  
 \*Mortgage: \$438  
 \*Rent: \$361

(\*Median per household per week)

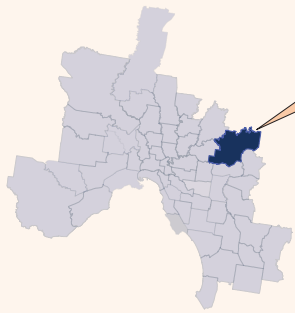
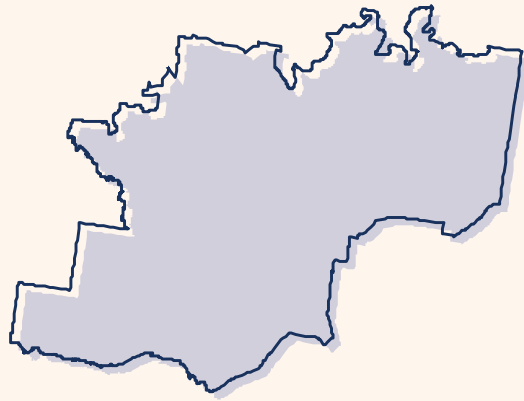
### Housing type and details

Separate house: 81%  
 \*People per bedroom: 0.9  
 \*People per household: 1.9  
 (\*Average)

### Vehicle ownership per household

Two motor vehicles: 39%  
 No motor vehicle: 6%

P.  
V



**Size:** 106.66 km<sup>2</sup>  
**Population:** 73,719  
**Australian citizen:** 86%  
**First Nations:** 0.4%

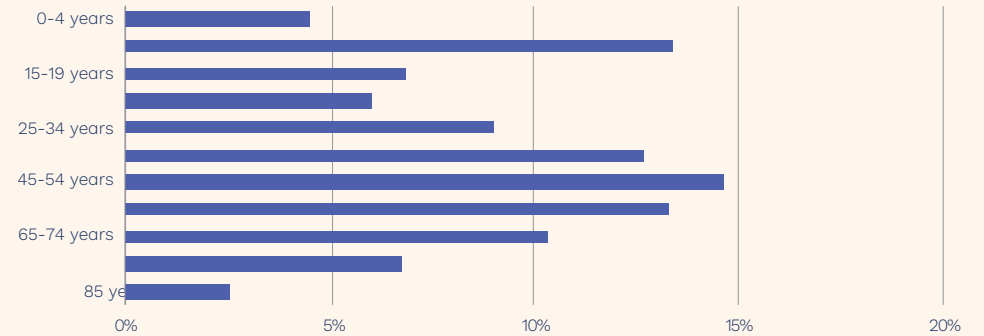
# Warrandyte

North-Eastern Victoria

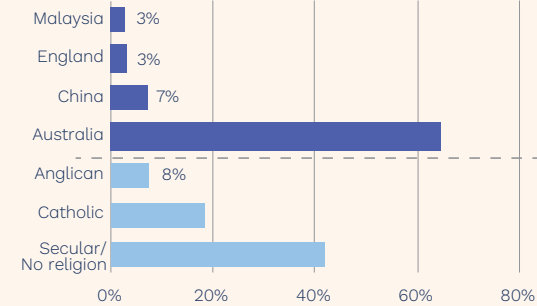
Fold here

## Warrandyte data

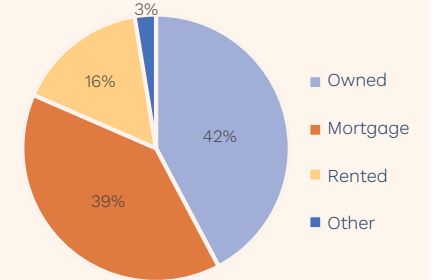
Age distribution



Country of birth and religion



Housing



### Language used at home

Speaks only English: 67%

### Health

No long-term issues: 65%  
 Need for assistance: 5%

### Household income and expense

\*Income: \$2176  
 \*Mortgage: \$530  
 \*Rent: \$458

(\*Median per household per week)

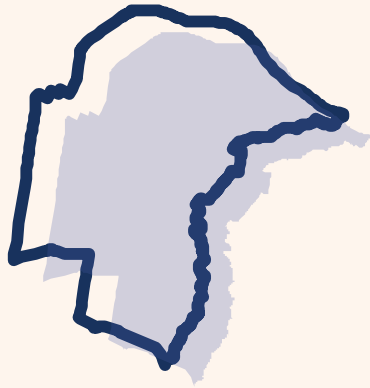
### Housing type and details

Separate house: 79%  
 \*People per bedroom: 0.8  
 \*People per household: 1.9  
 (\*Average)

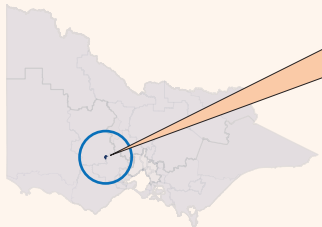
### Vehicle ownership per household

Two motor vehicles: 43%  
 No motor vehicle: 3%

P.  
V



**Size:** 64.02 km<sup>2</sup>  
**Population:** 68,566  
**Australian citizen:** 90%  
**First Nations:** 2.1%



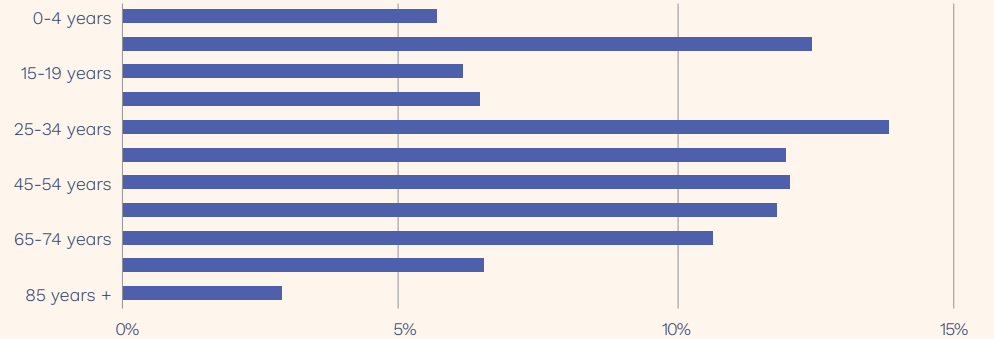
# Wendouree

Western Victoria

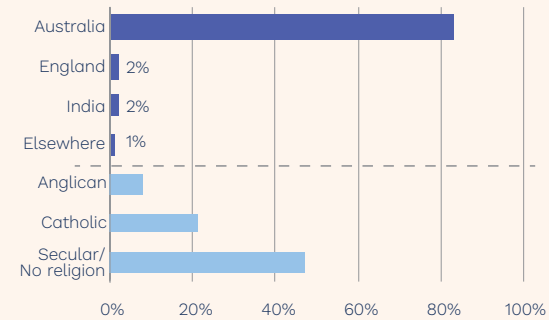
Fold here

## Wendouree data

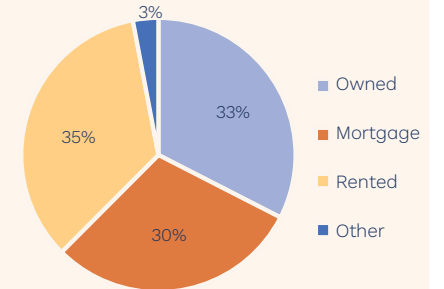
Age distribution



Country of birth and religion



Housing



### Language used at home

Speaks only English: 87%

### Health

No long-term issues: 52%  
Need for assistance: 8%

### Household income and expense

\*Income: \$1,351  
\*Mortgage: \$325  
\*Rent: \$290

(\*Median per household per week)

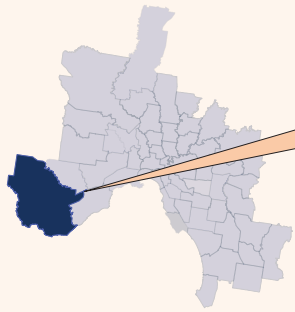
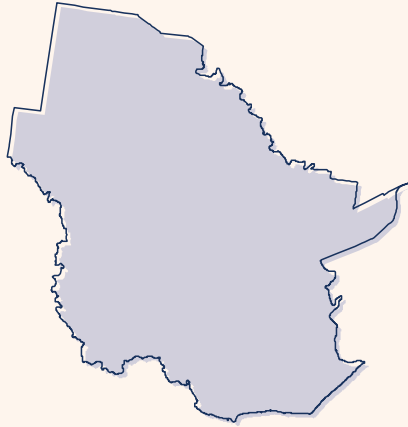
### Housing type and details

Separate house: 76%  
\*People per bedroom: 0.7  
\*People per household: 2.3  
(\*Average)

### Vehicle ownership per household

One motor vehicle: 40%  
No motor vehicle: 7%

P.  
V



**Size:** 338.91 km<sup>2</sup>  
**Population:** 84,281  
**Australian citizen:** 76%  
**First Nations:** 2%

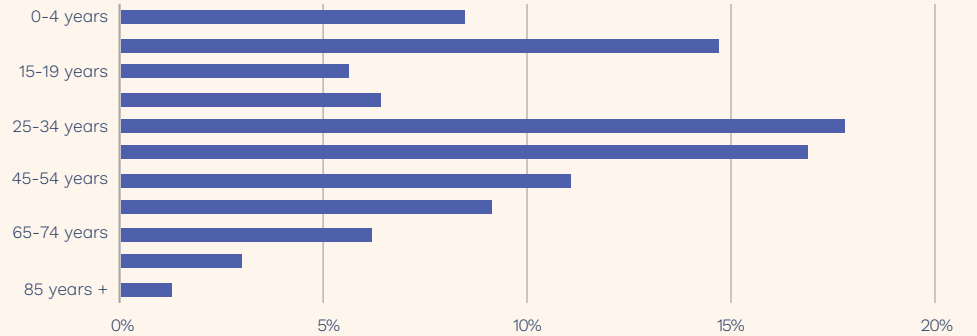
# Werribee

Western Metropolitan

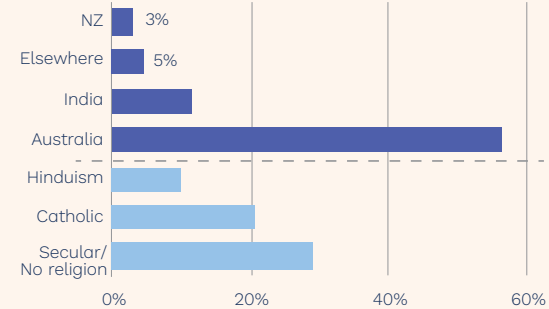
Fold here

## Werribee data

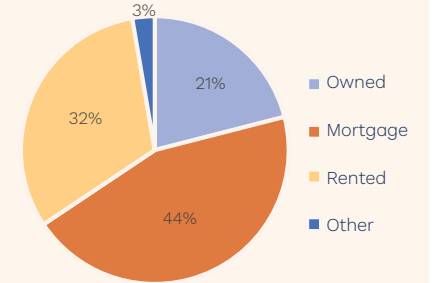
Age distribution



Country of birth and religion



Housing



### Language used at home

Speaks only English: 57%

### Health

No long-term issues: 63%  
Need for assistance: 6%

### Household income and expense

\*Income: \$1778  
\*Mortgage: \$400  
\*Rent: \$340

(\*Median per household per week)

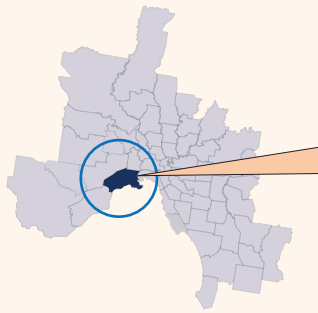
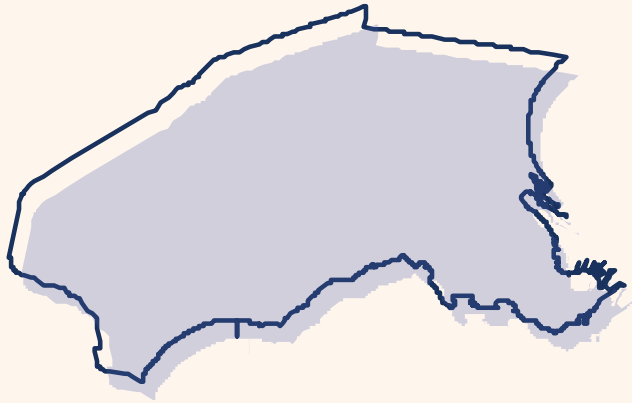
### Housing type and details

Separate house: 83%  
\*People per bedroom: 0.8  
\*People per household: 1.9  
(\*Average)

### Vehicle ownership per household

One motor vehicle: 38%  
No motor vehicle: 5%

P.  
V



**Size:** 51.54 km<sup>2</sup>  
**Population:** 66,083  
**Australian citizen:** 86%  
**First Nations:** 0.7%

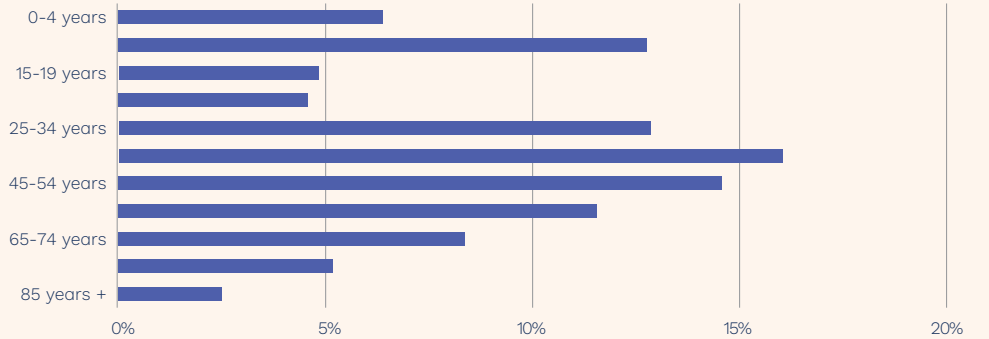
# Williamstown

Western Metropolitan

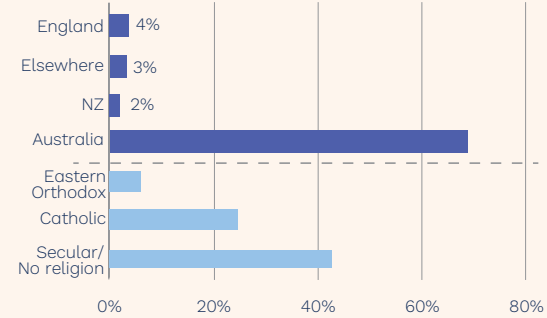
Fold here

## Williamstown data

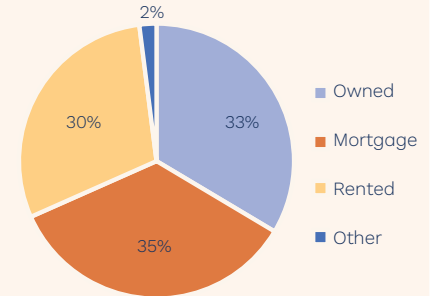
Age distribution



Country of birth and religion



Housing



### Language used at home

Speaks only English: 73%

### Health

No long-term issues: 63%  
Need for assistance: 6%

### Household income and expense

\*Income: \$2,169  
\*Mortgage: \$550  
\*Rent: \$420

(\*Median per household per week)

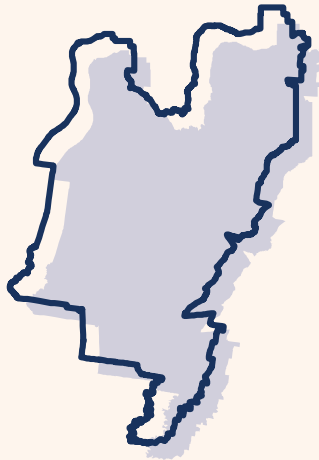
### Housing type and details

Separate house: 57%  
\*People per bedroom: 0.8  
\*People per household: 2.5  
(\*Average)

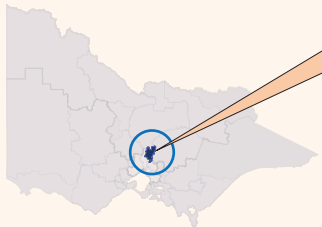
### Vehicle ownership per household

One motor vehicle: 40%  
No motor vehicle: 8%

P.  
V



**Size:** 611.01 km<sup>2</sup>  
**Population:** 73,170  
**Australian citizen:** 87%  
**First Nations:** 1.6%



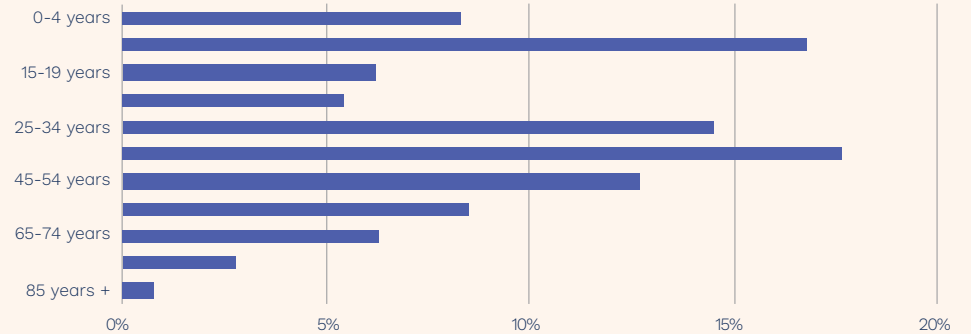
# Yan Yean

Northern Victoria

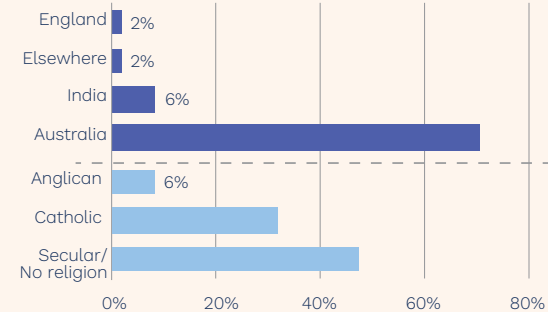
Fold here

## Yan Yean data

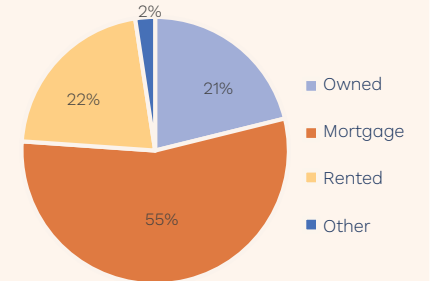
Age distribution



Country of birth and religion



Housing



### Language used at home

Speaks only English: 71%

### Health

No long-term issues: 65%  
 Need for assistance: 4%

### Household income and expense

\*Income: \$2087  
 \*Mortgage: \$457  
 \*Rent: \$388

(\*Median per household per week)

### Housing type and details

Separate house: 89%  
 \*People per bedroom: 0.8  
 \*People per household: 1.9  
 (\*Average)

### Vehicle ownership per household

Two motor vehicles: 46%  
 No motor vehicle: 2%

P.  
V

Fotografie

—

$P \cdot V$

Fold here



$P \cdot V$

Fold here

